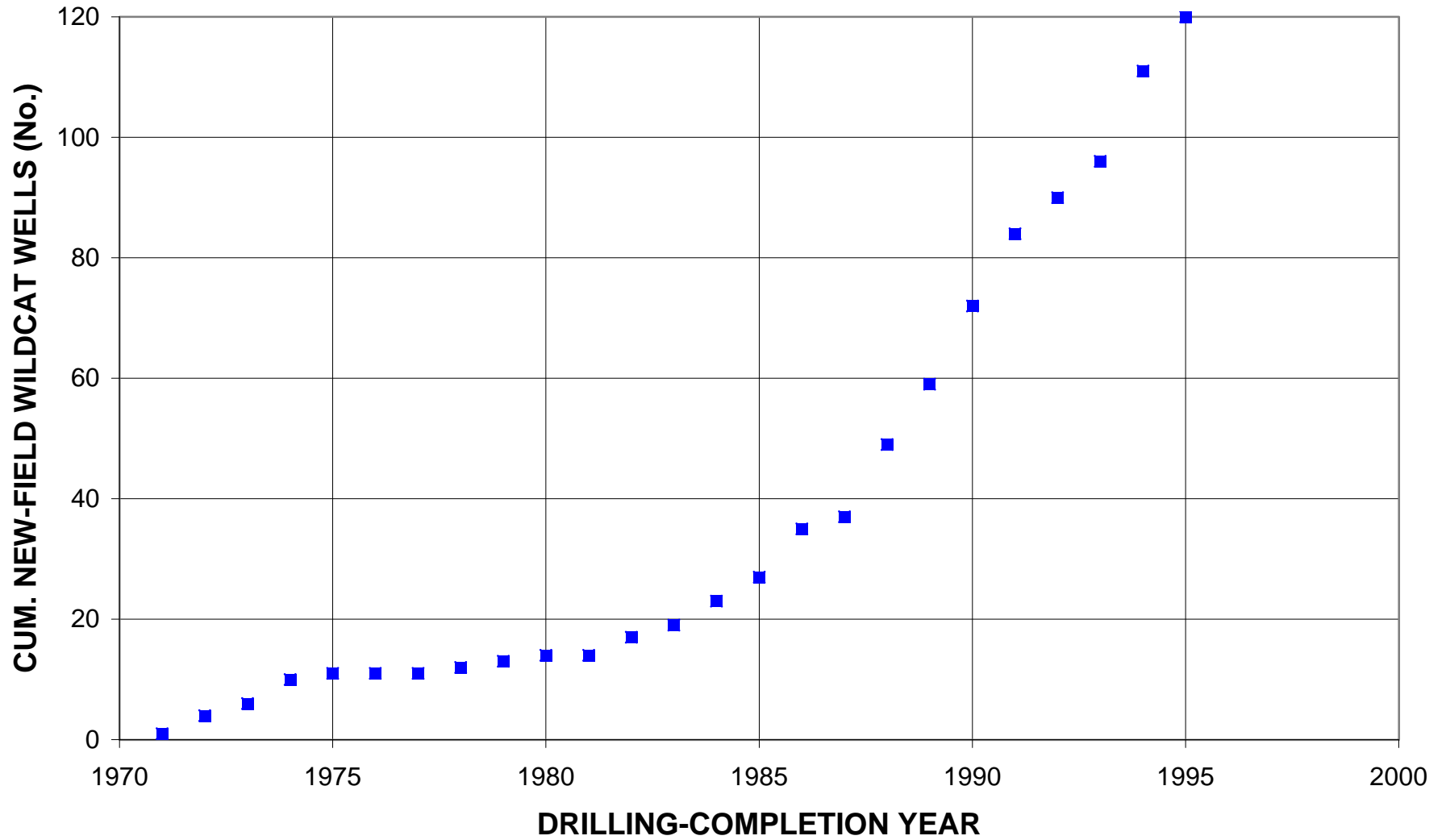
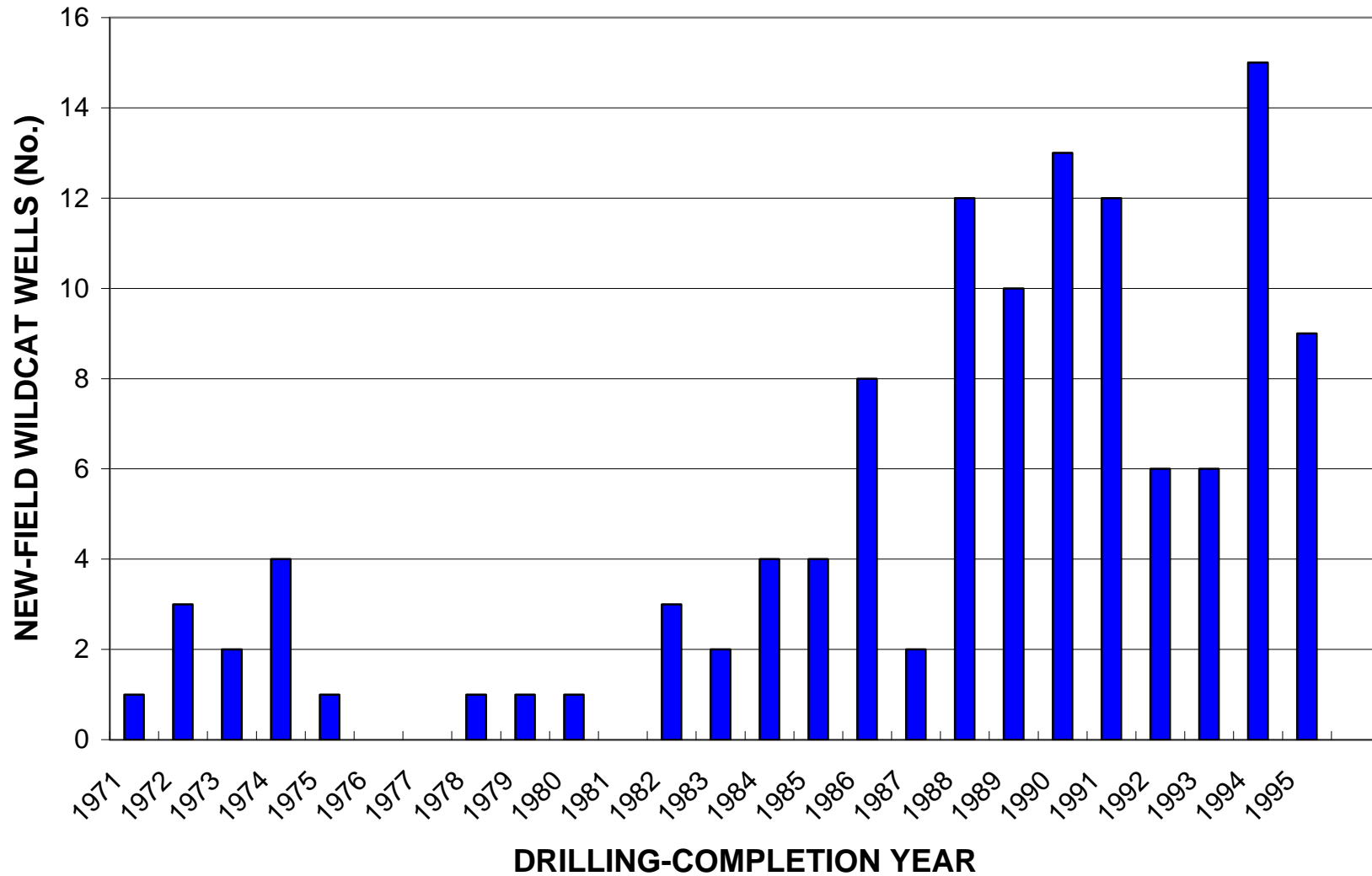


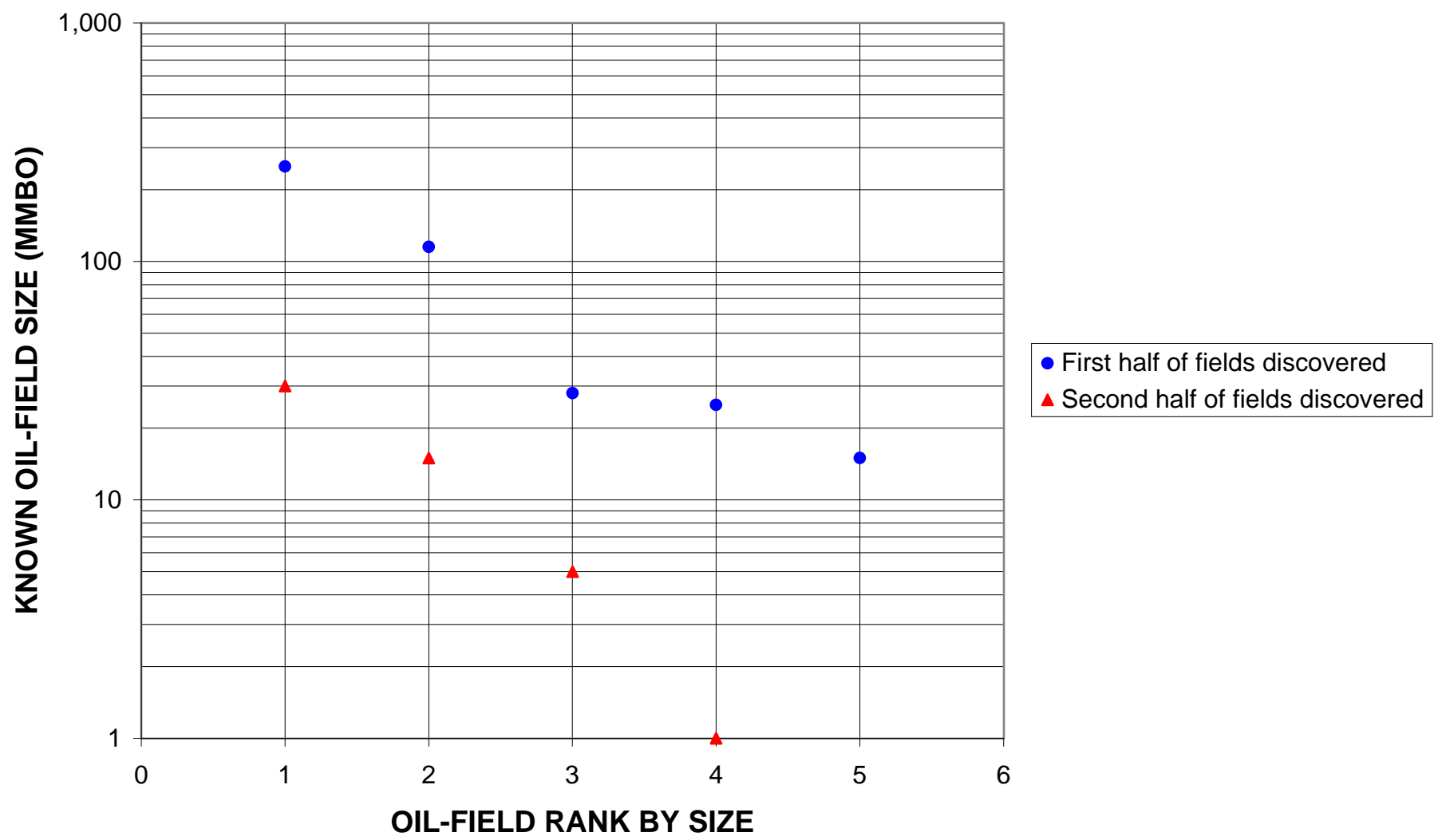
# Malita, Assessment Unit 39100301



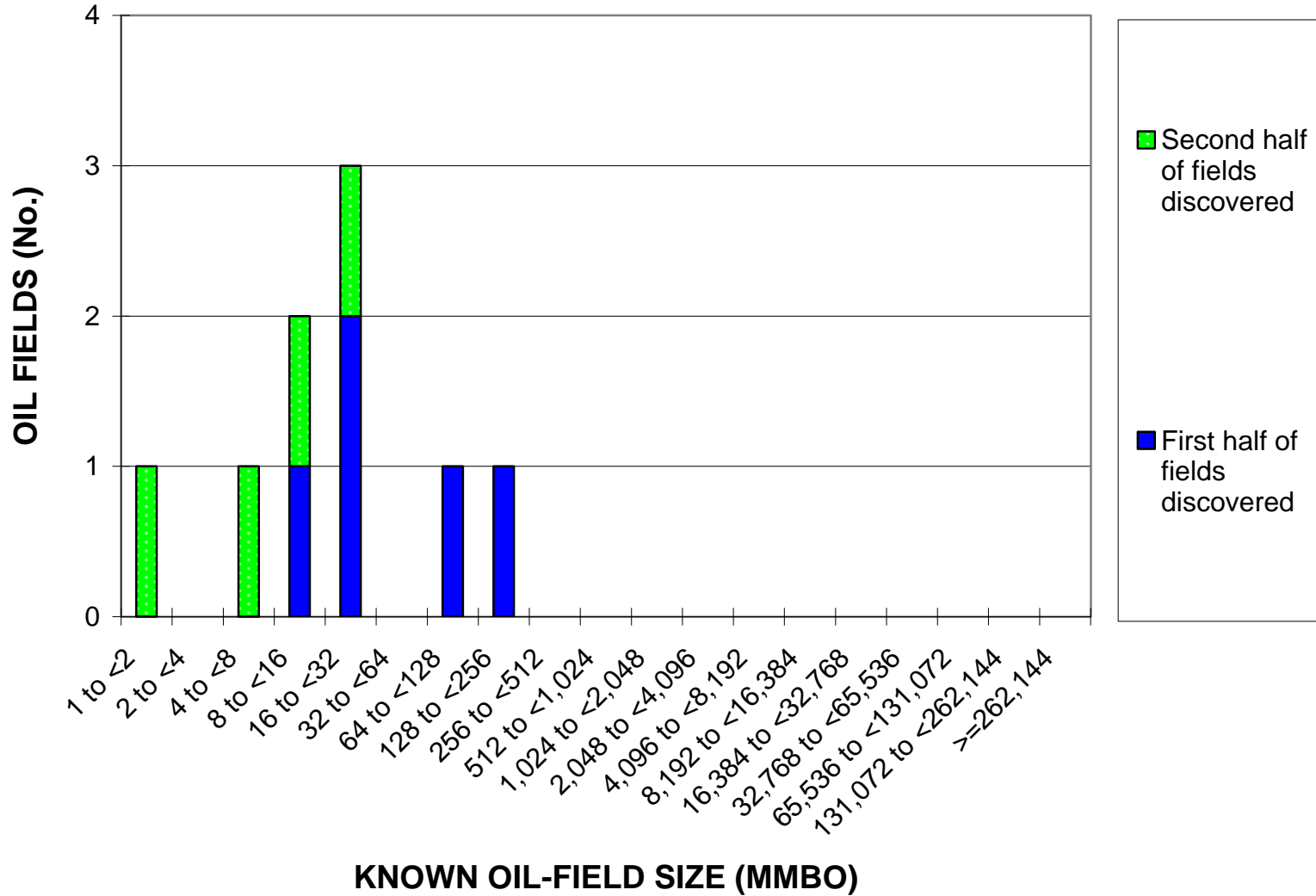
# Malita, Assessment Unit 39100301



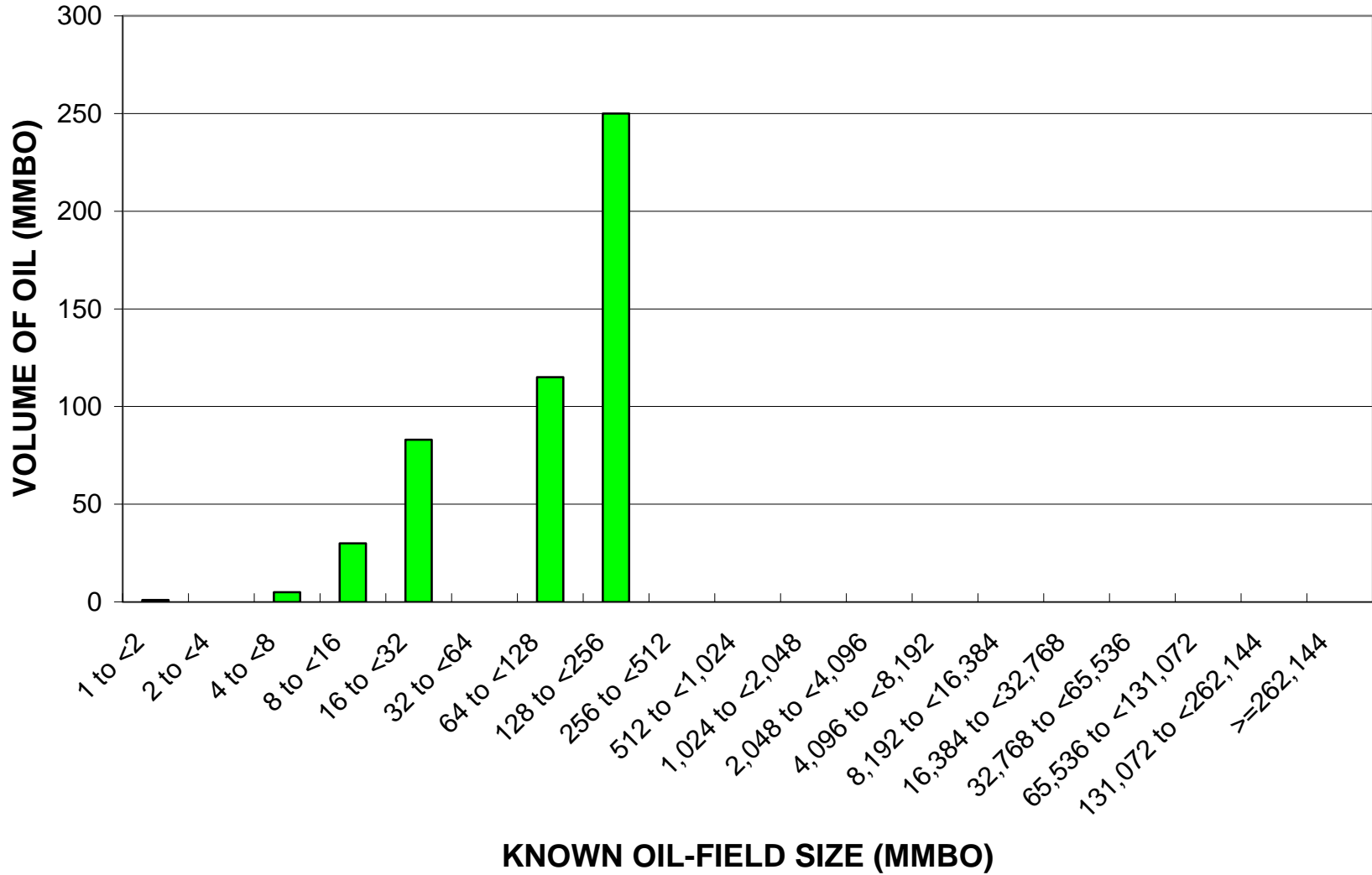
# Malita, Assessment Unit 39100301



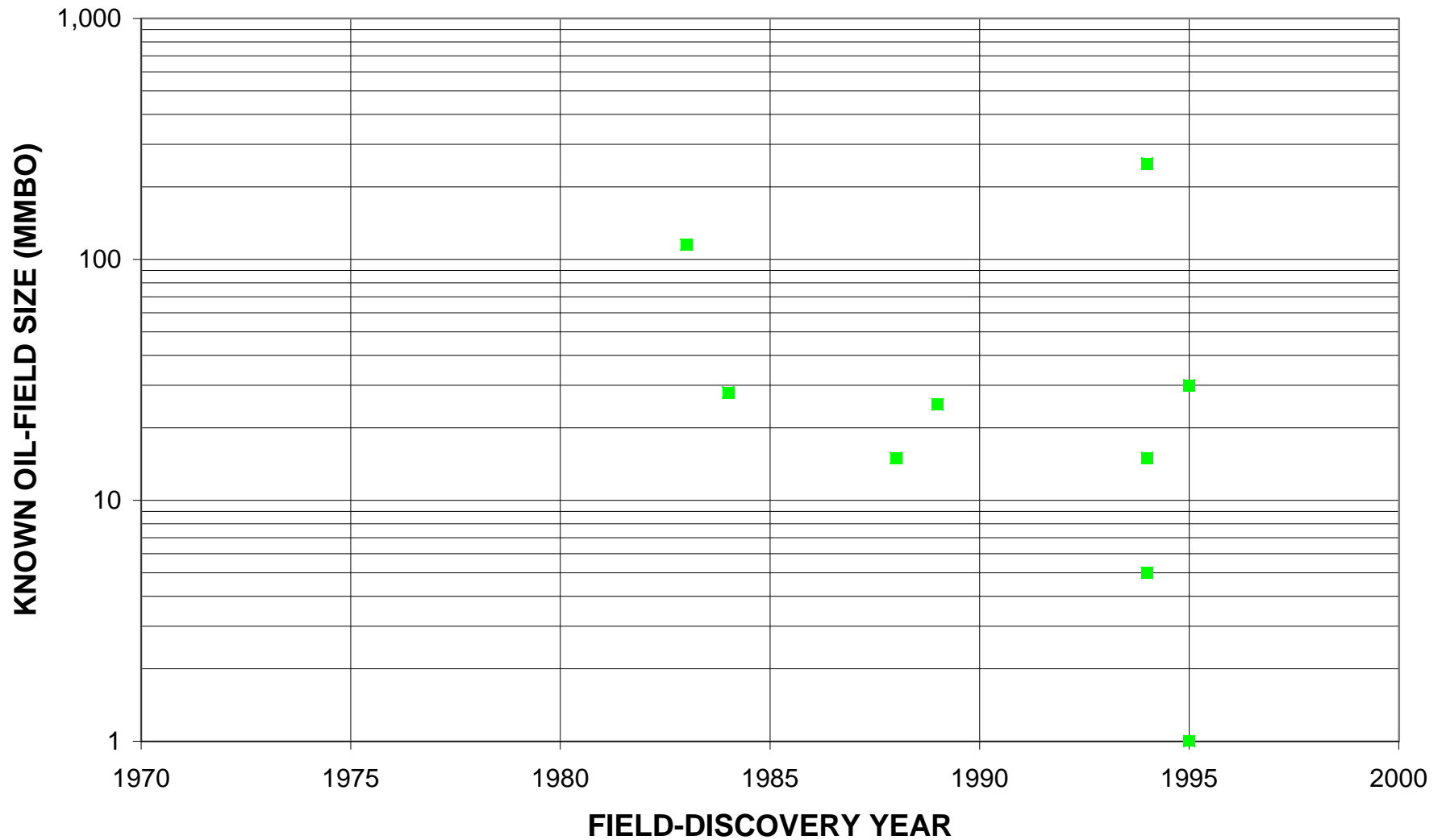
# Malita, Assessment Unit 39100301



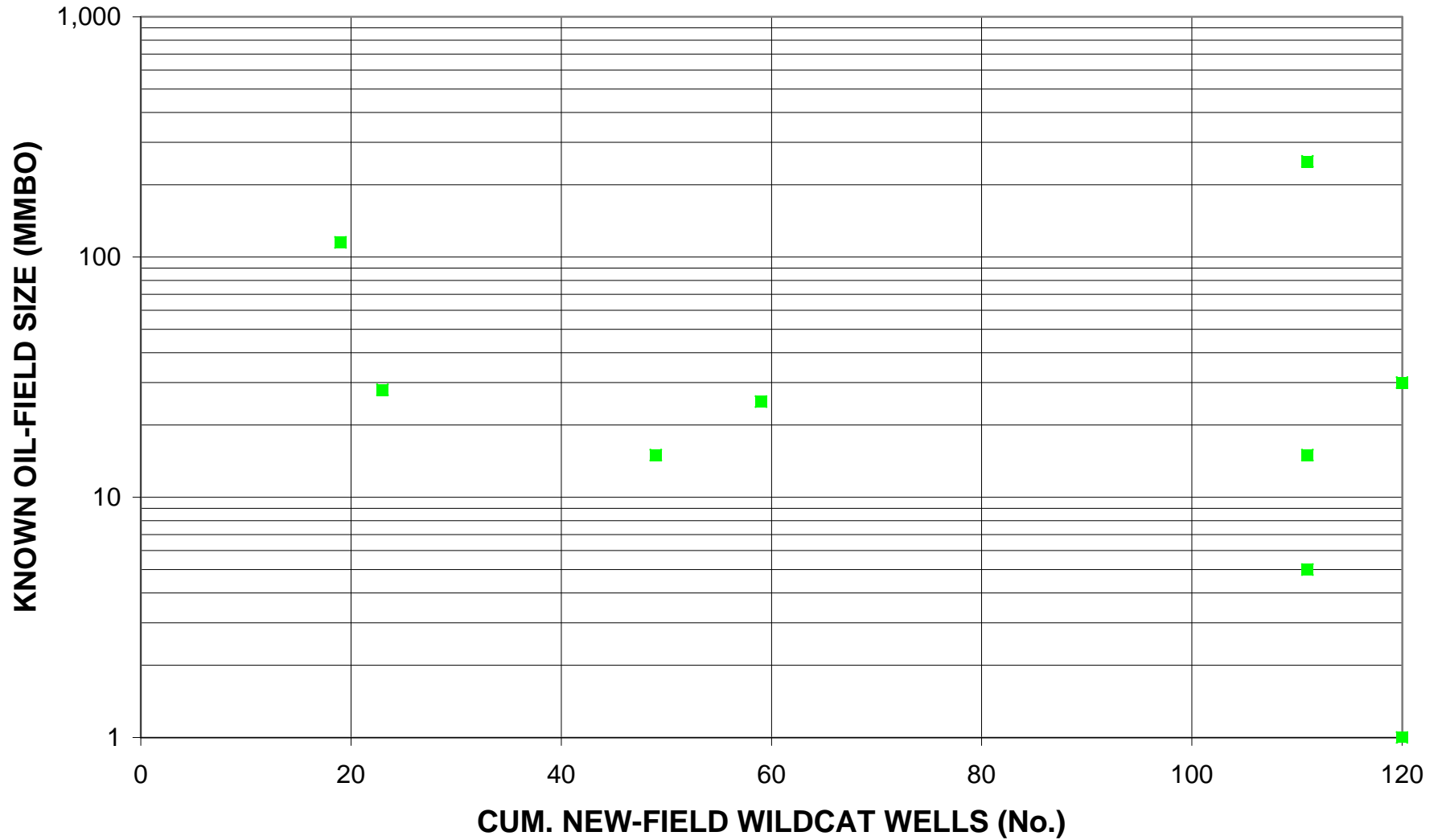
# Malita, Assessment Unit 39100301



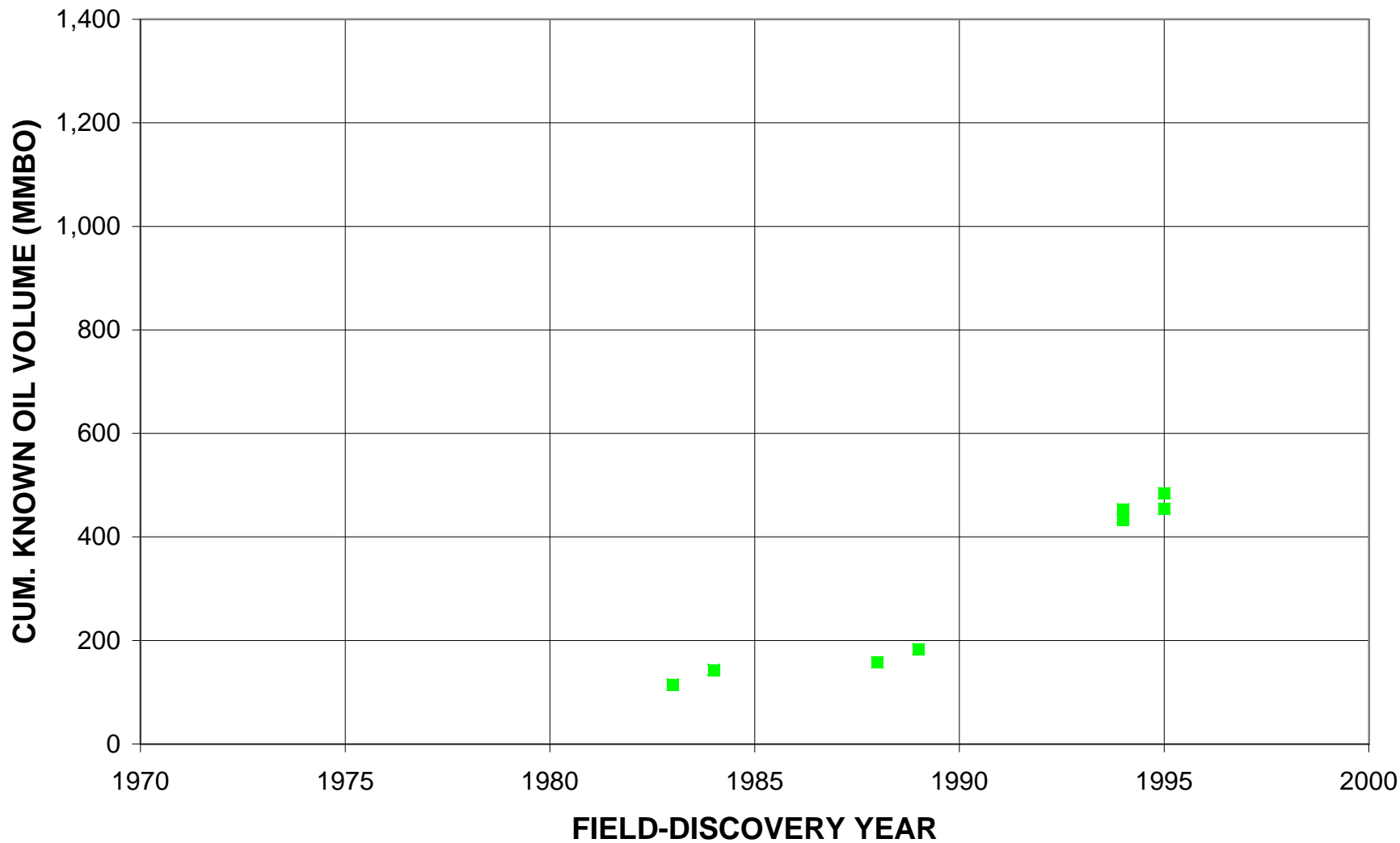
# Malita, Assessment Unit 39100301



# Malita, Assessment Unit 39100301

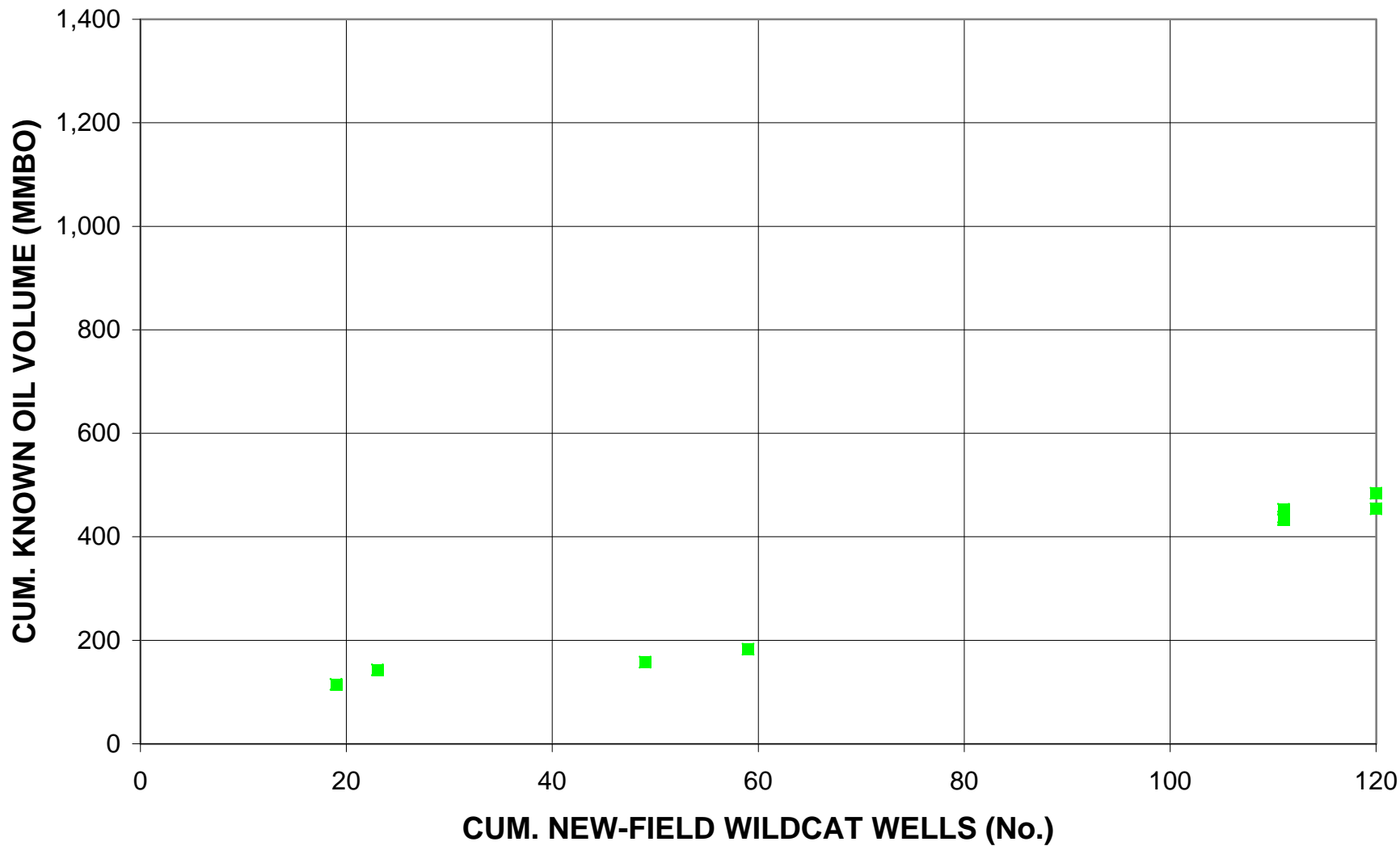


# Malita, Assessment Unit 39100301

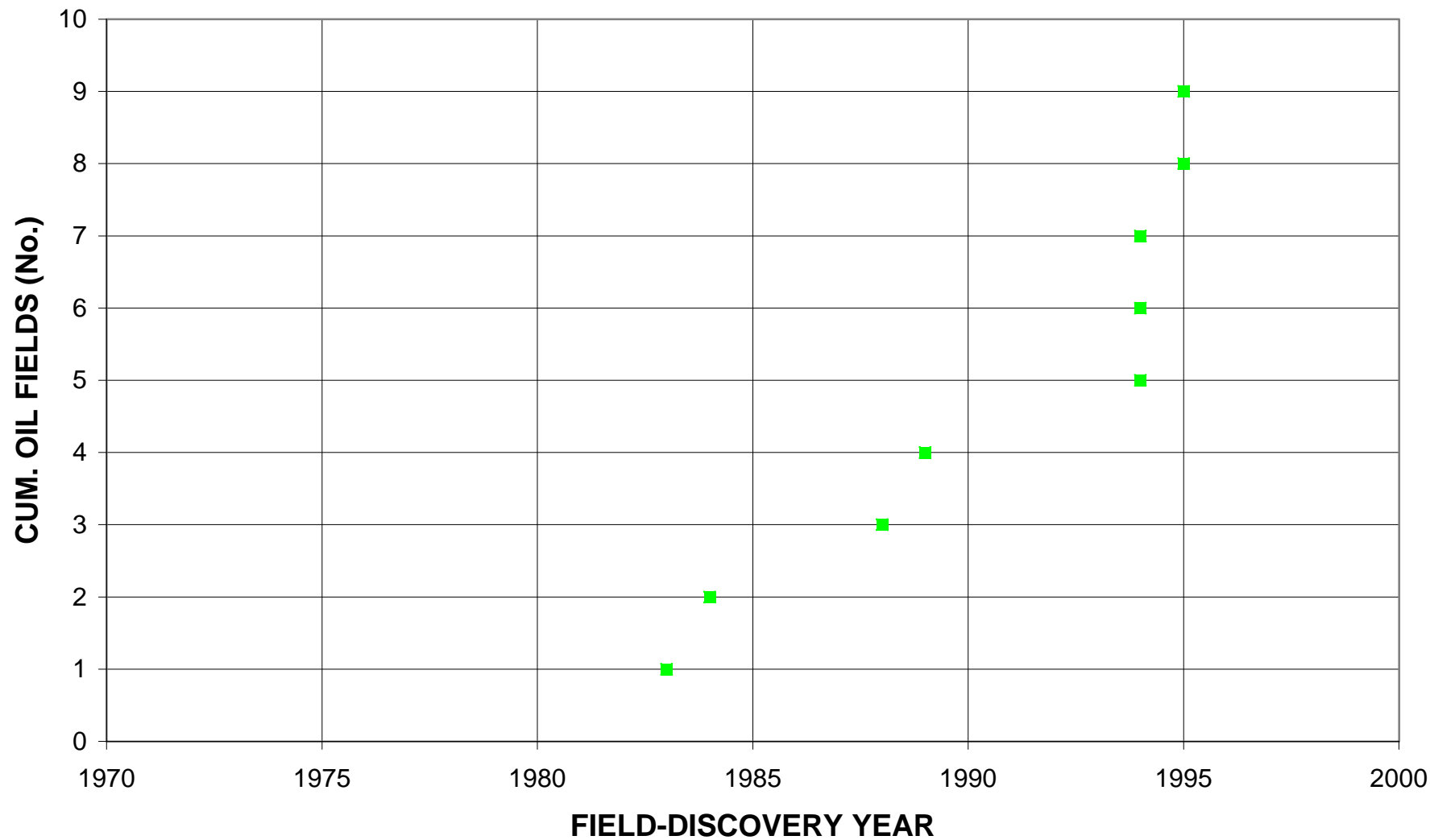




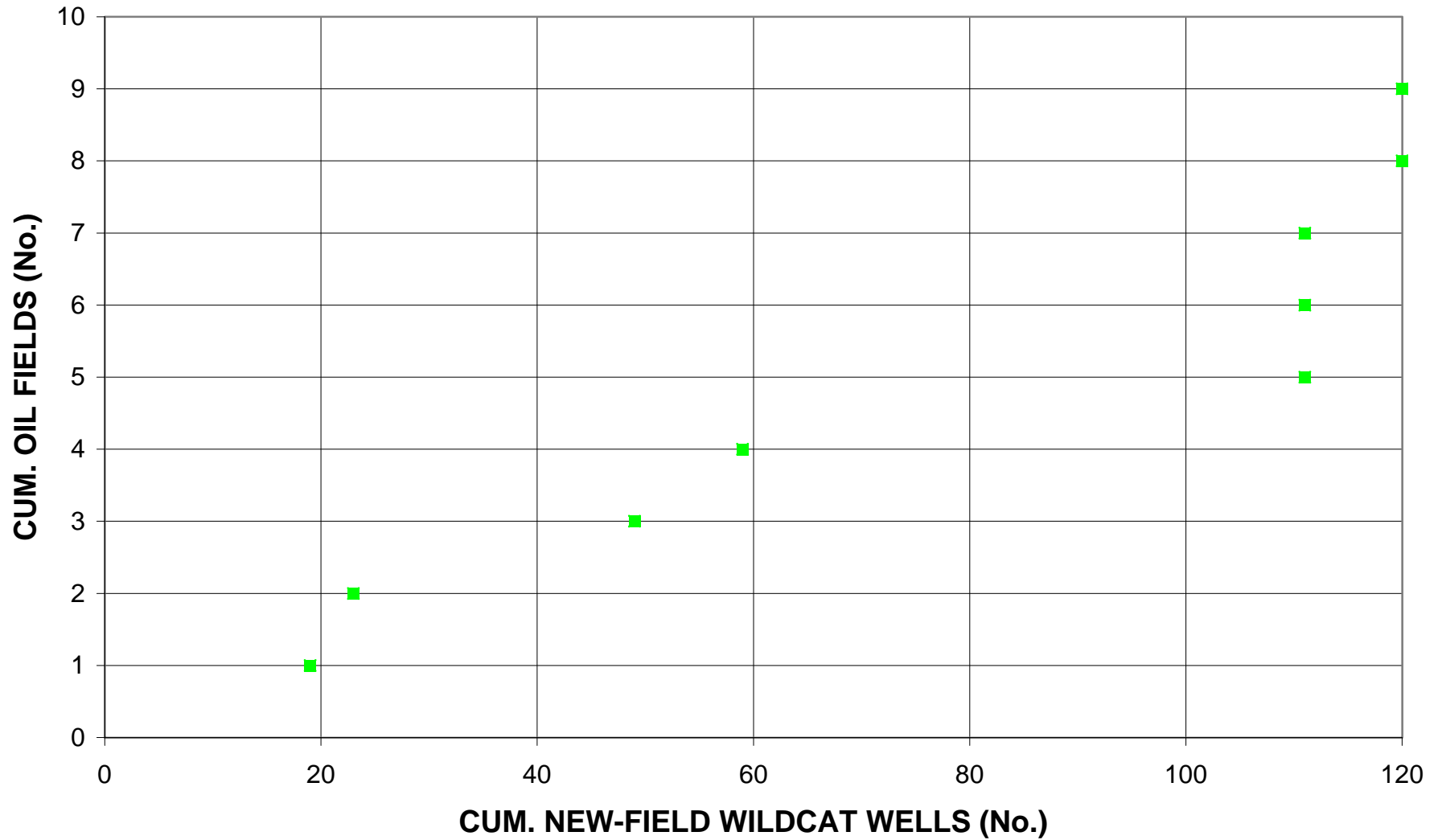
# Malita, Assessment Unit 39100301



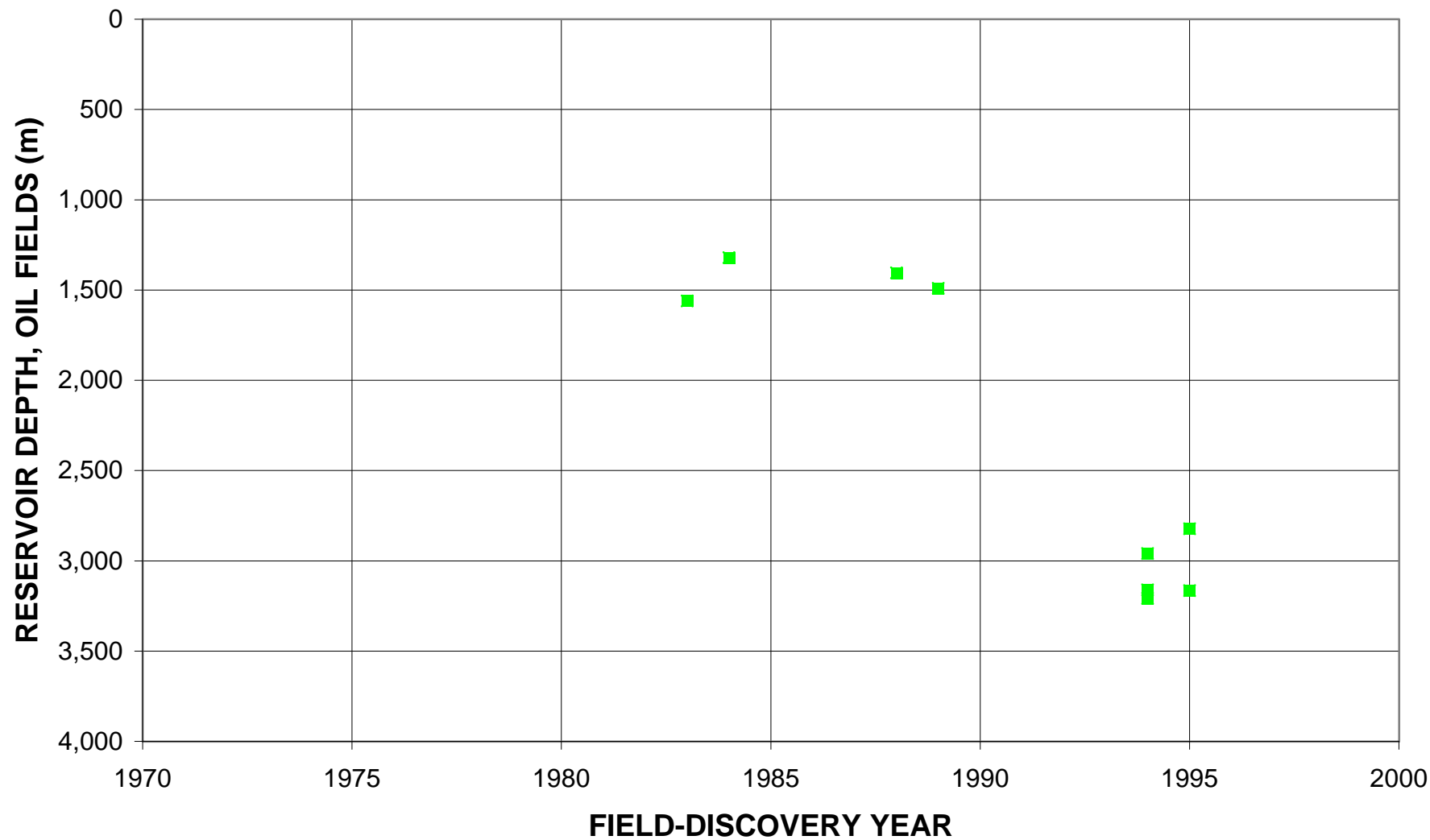
# Malita, Assessment Unit 39100301



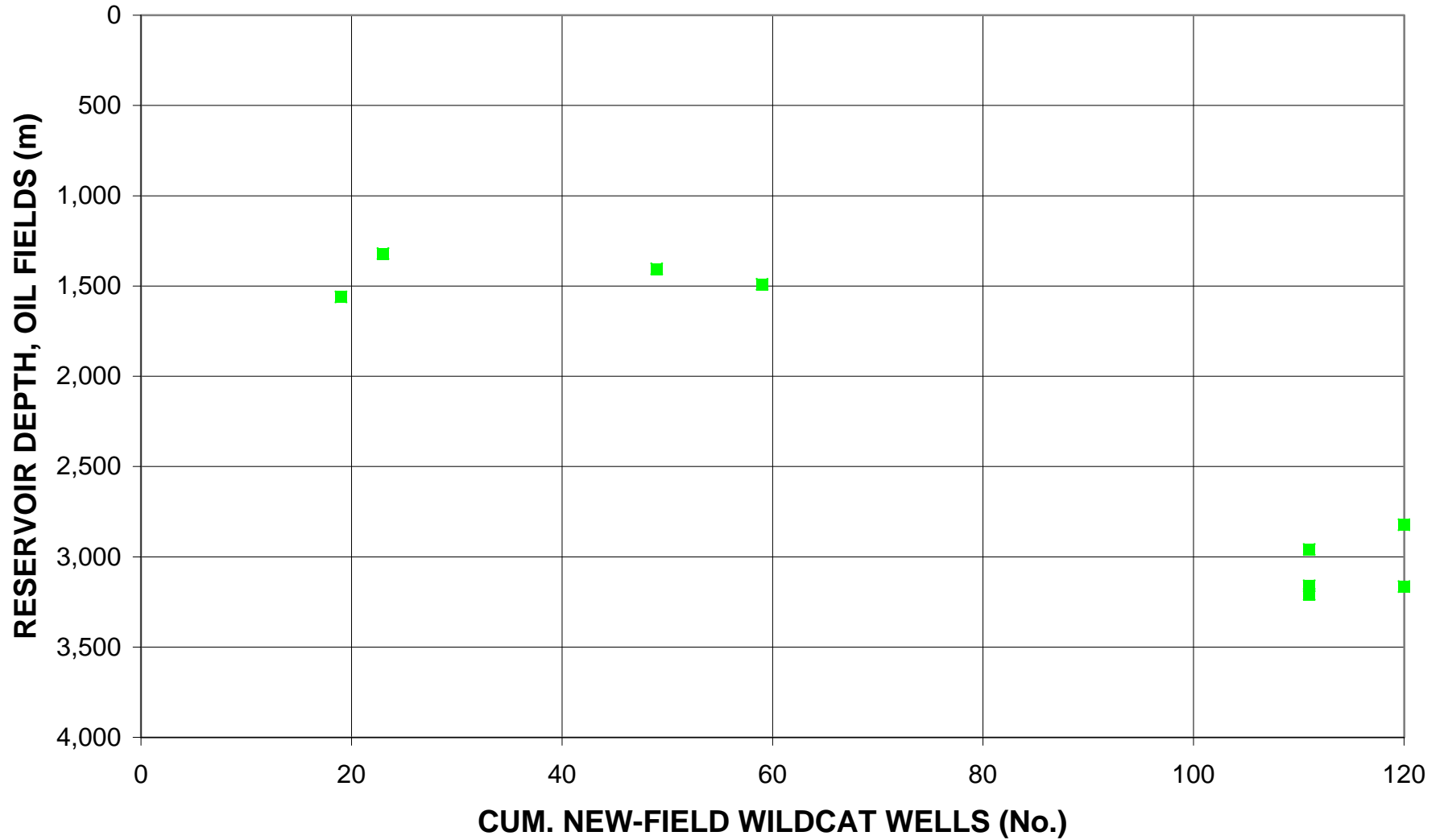
# Malita, Assessment Unit 39100301



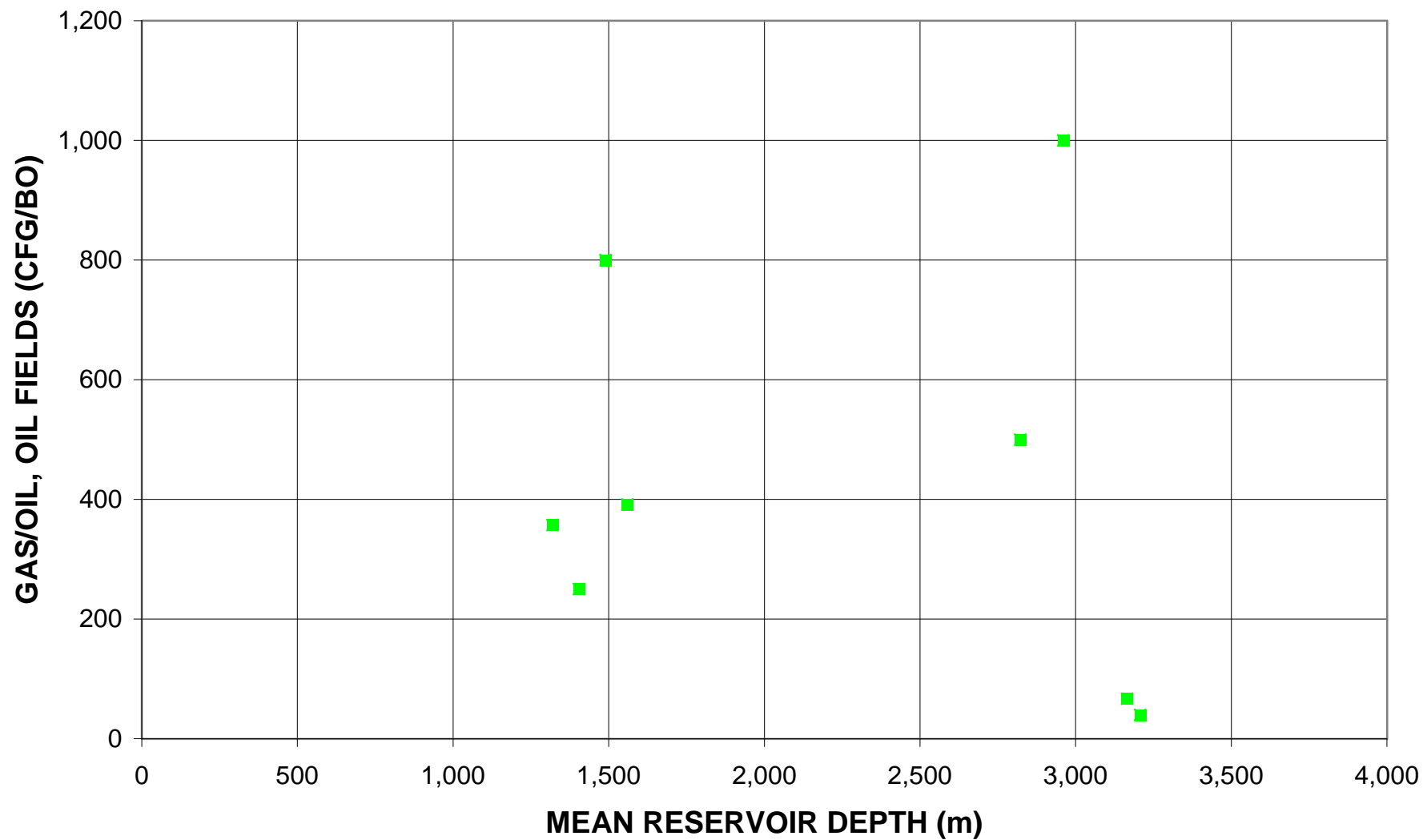
# Malita, Assessment Unit 39100301



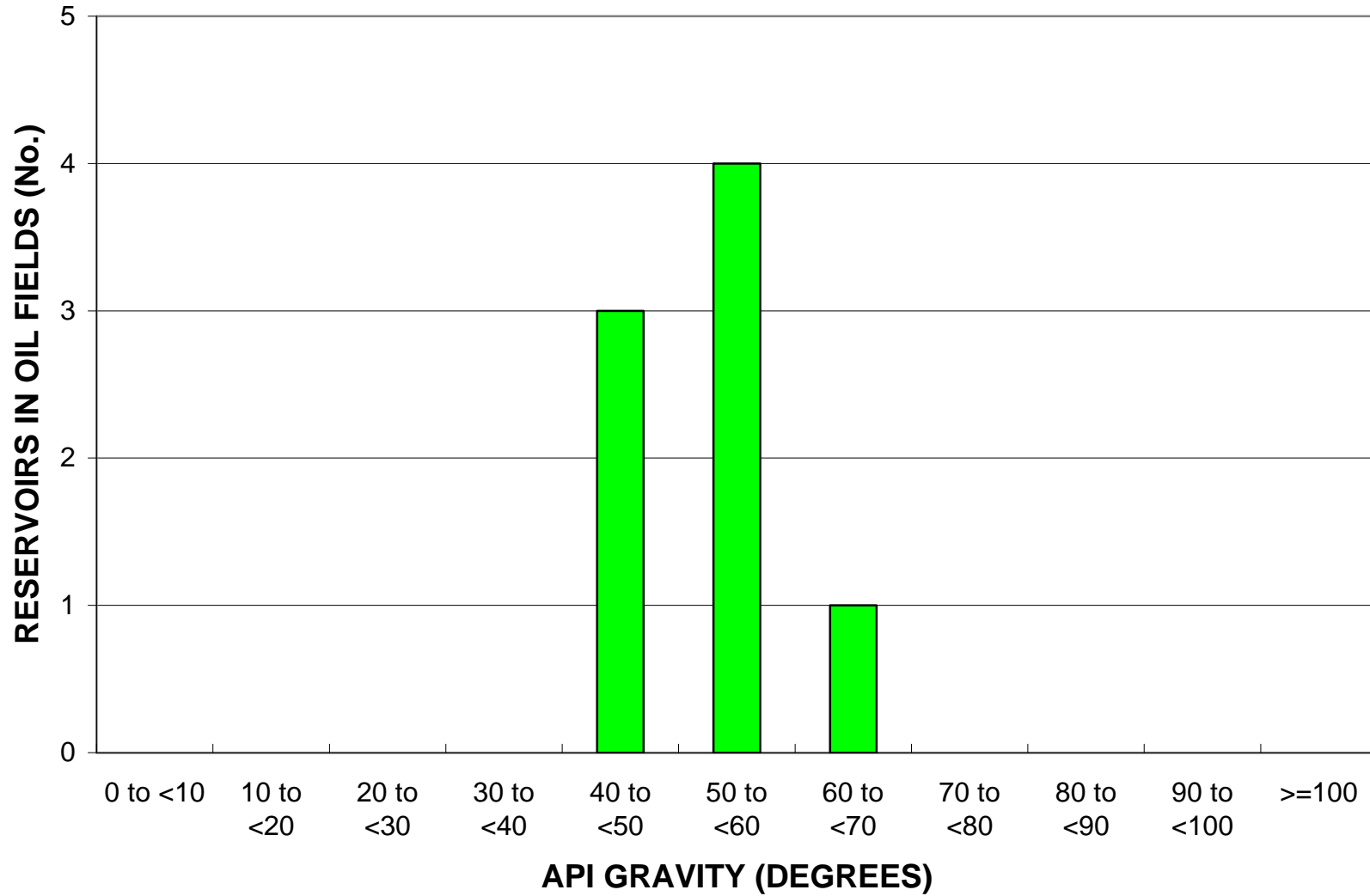
# Malita, Assessment Unit 39100301



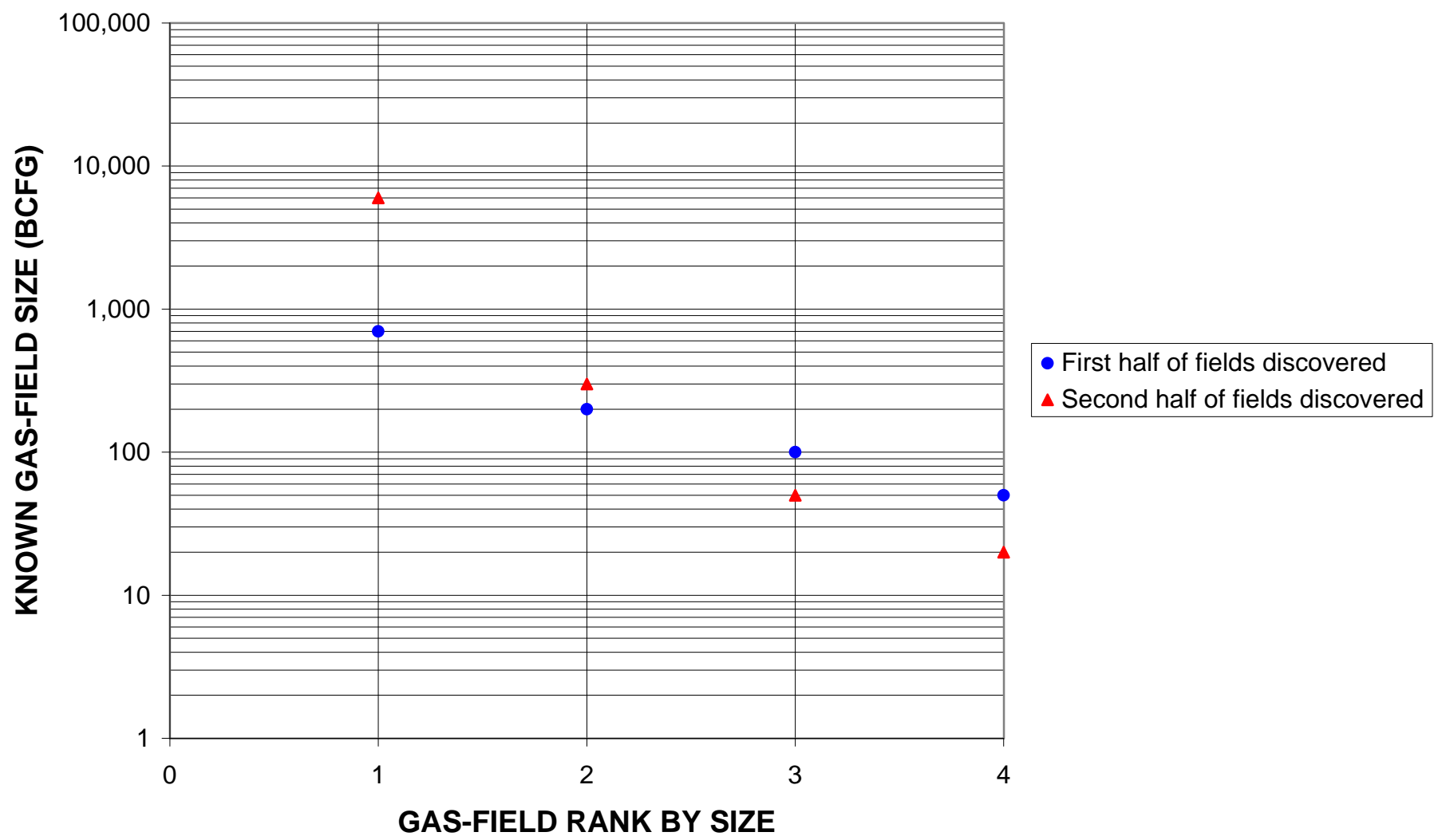
# Malita, Assessment Unit 39100301



# Malita, Assessment Unit 39100301

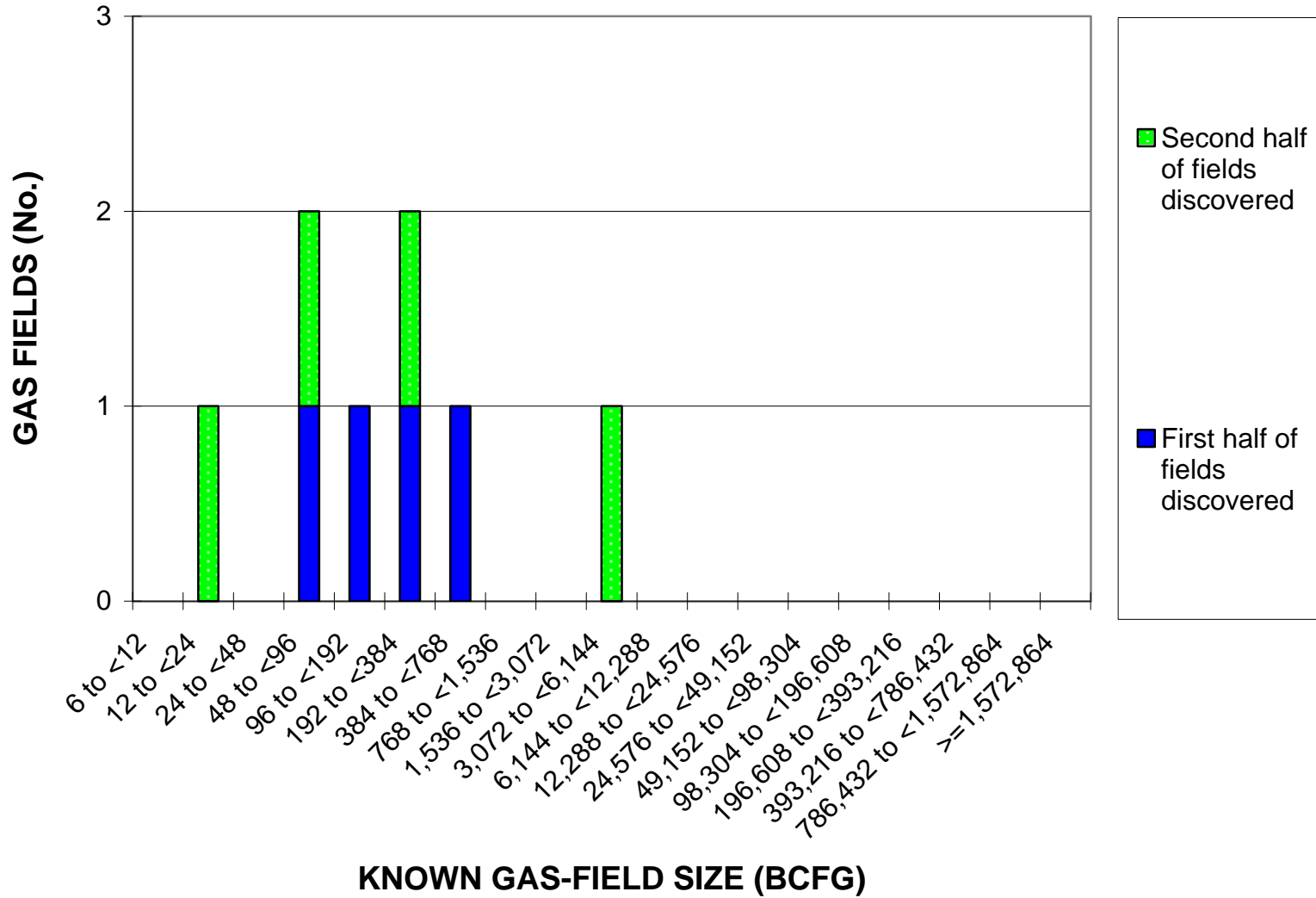


# Malita, Assessment Unit 39100301

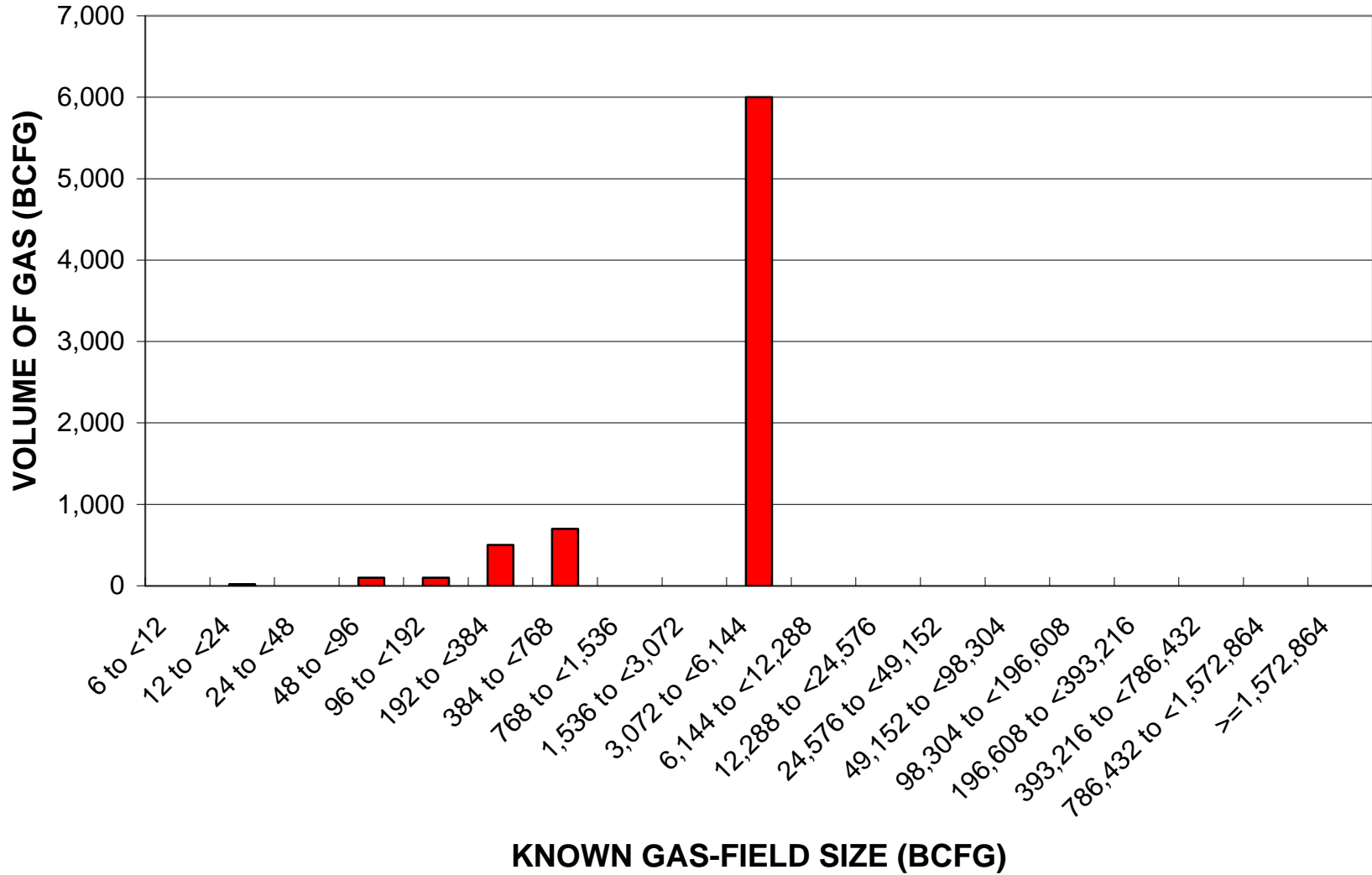




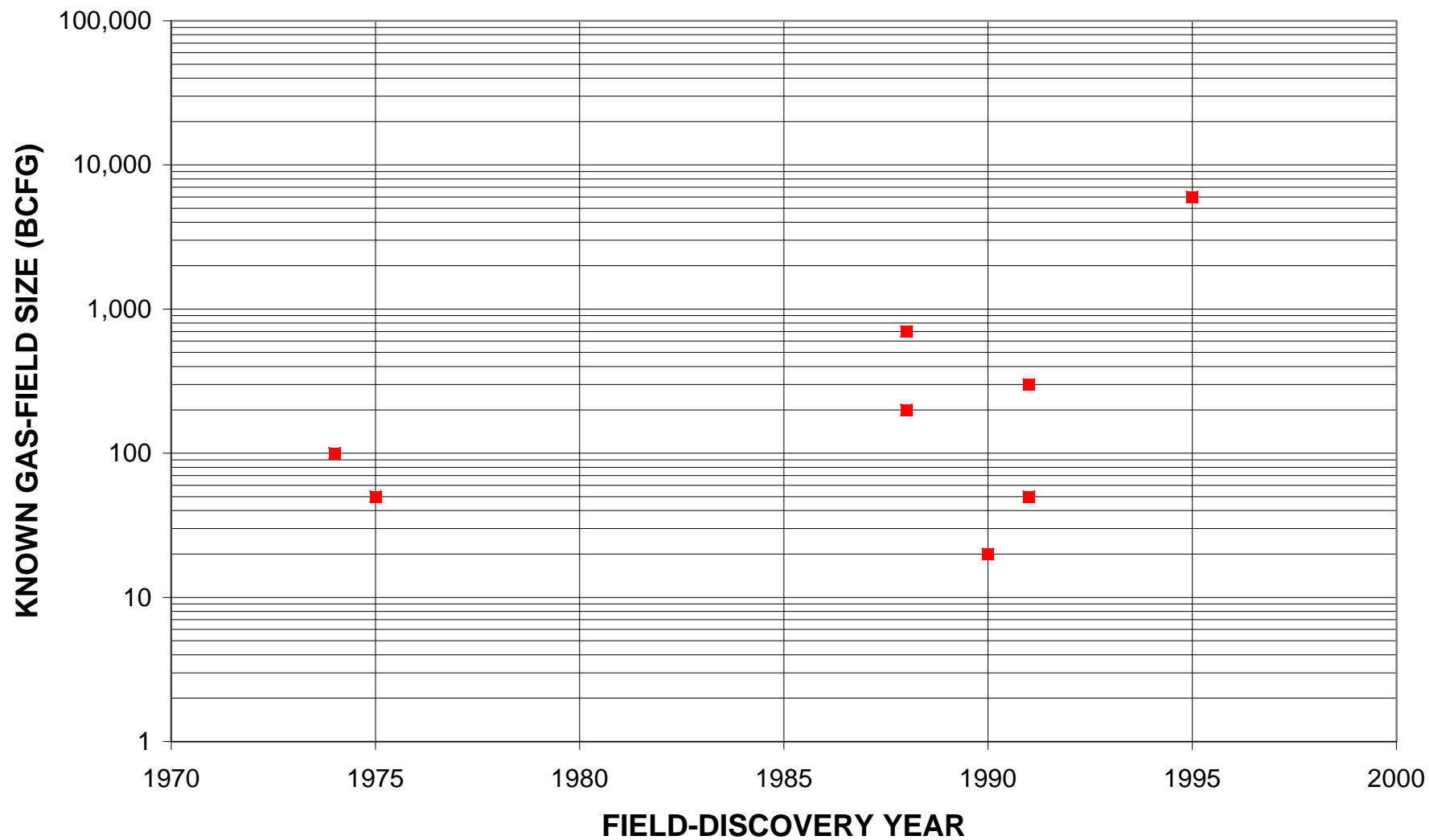
# Malita, Assessment Unit 39100301



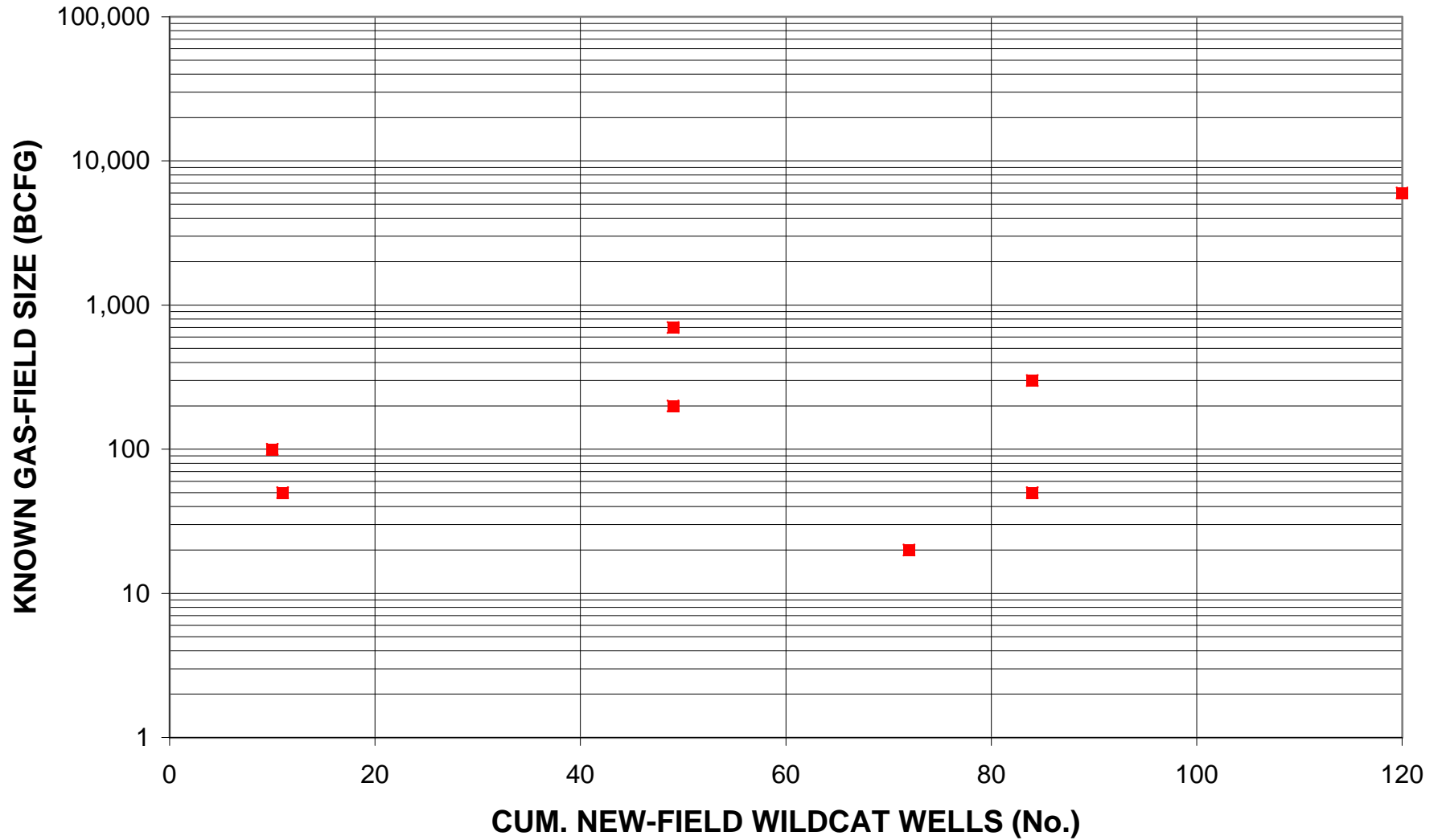
# Malita, Assessment Unit 39100301



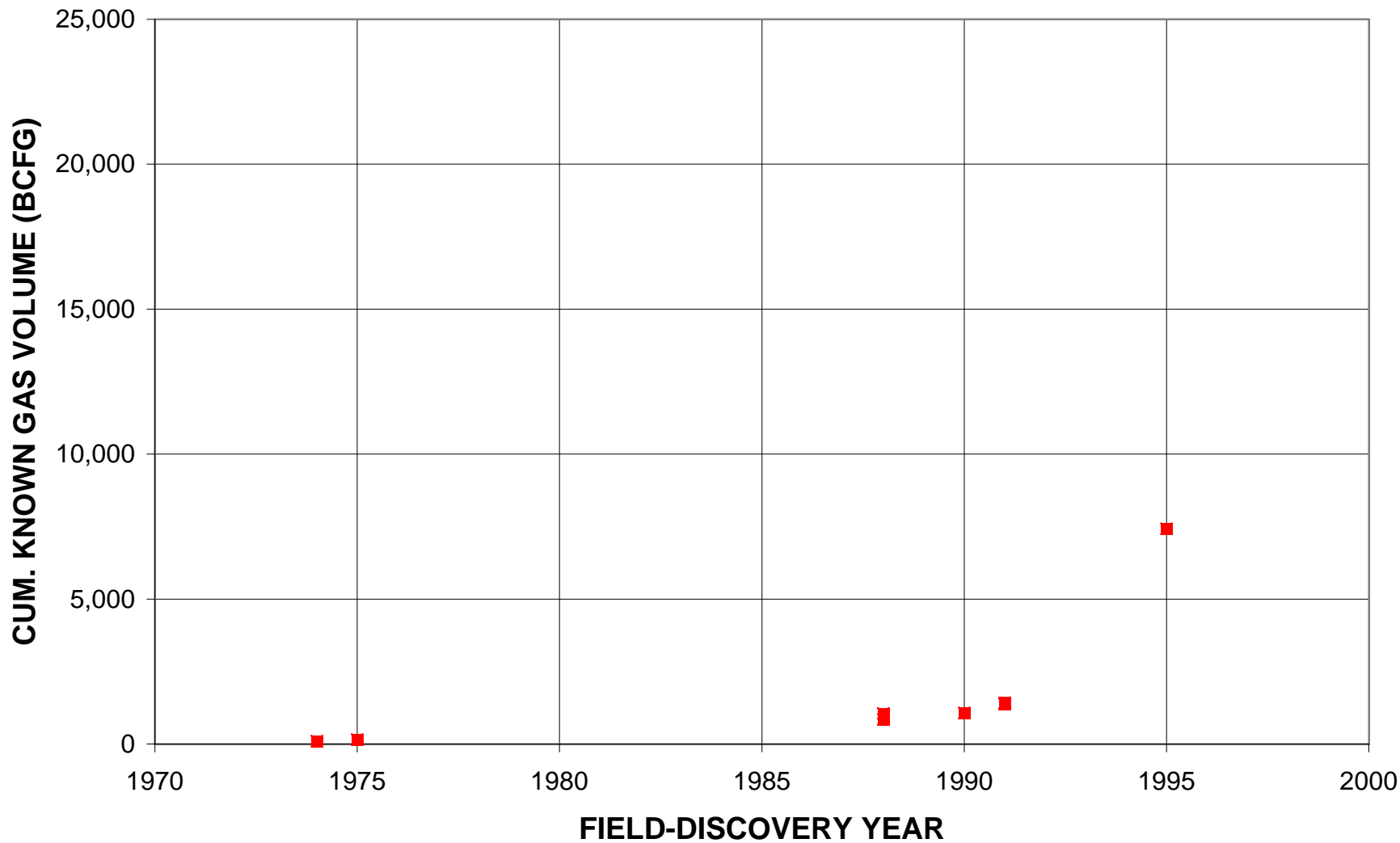
# Malita, Assessment Unit 39100301



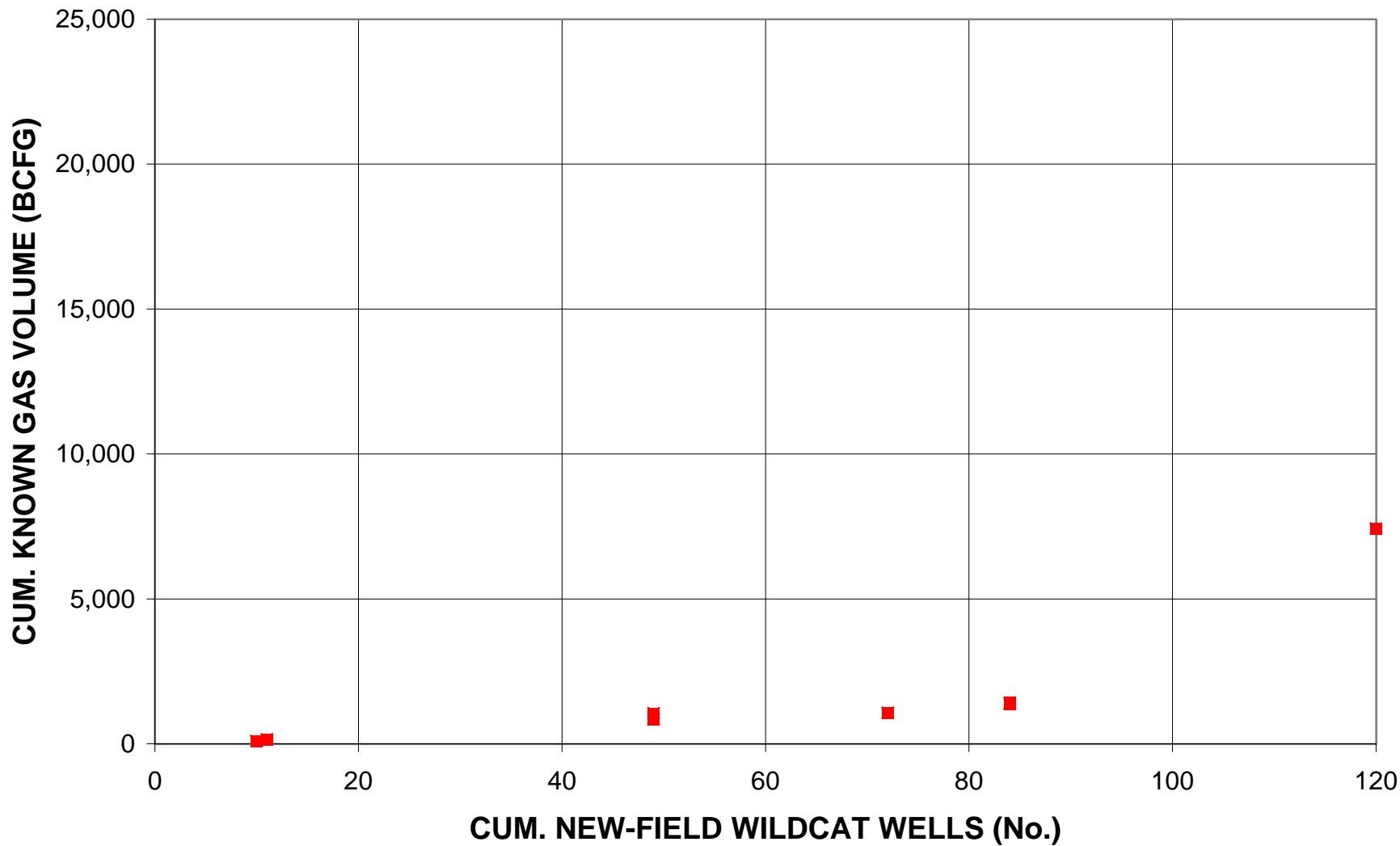
# Malita, Assessment Unit 39100301



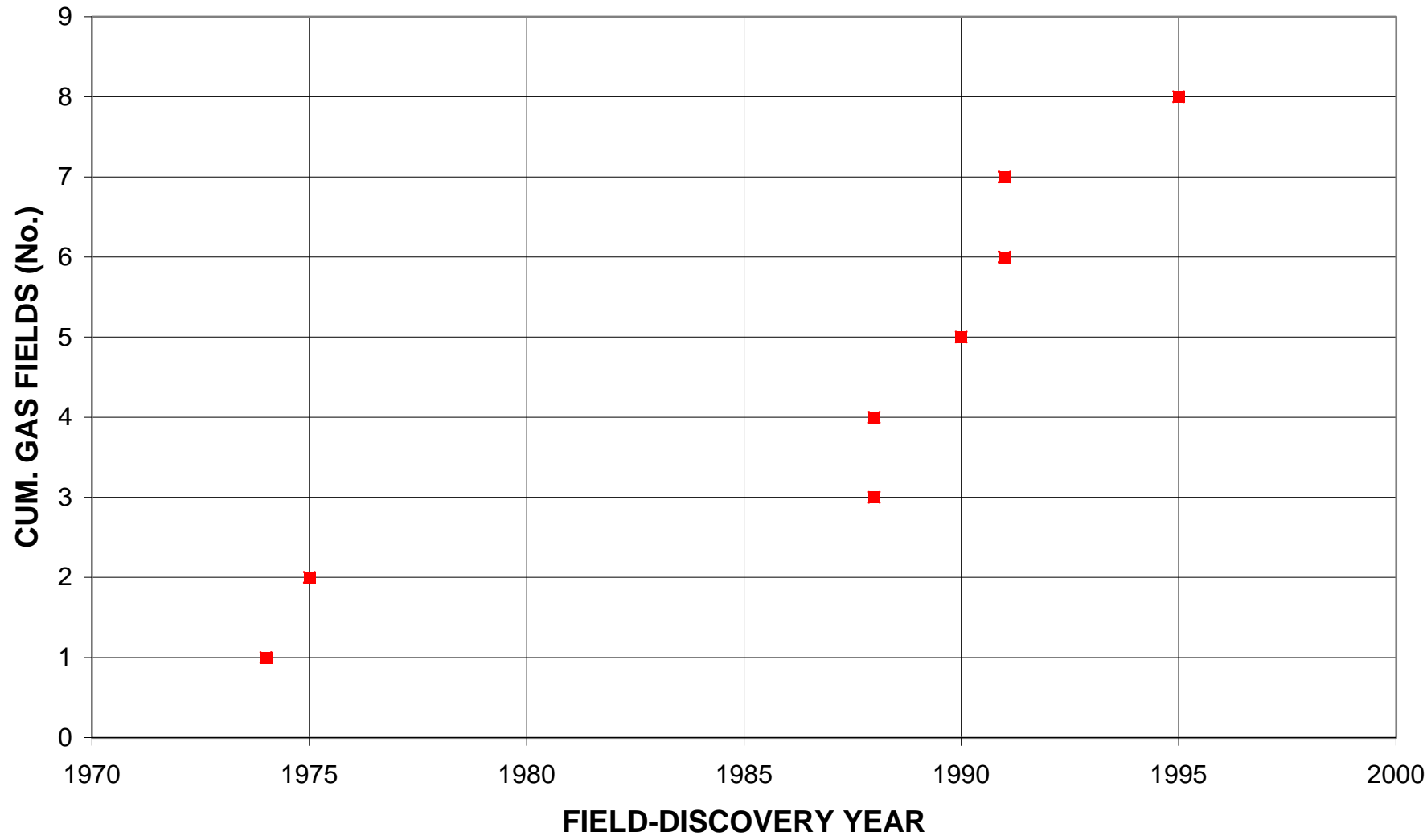
# Malita, Assessment Unit 39100301



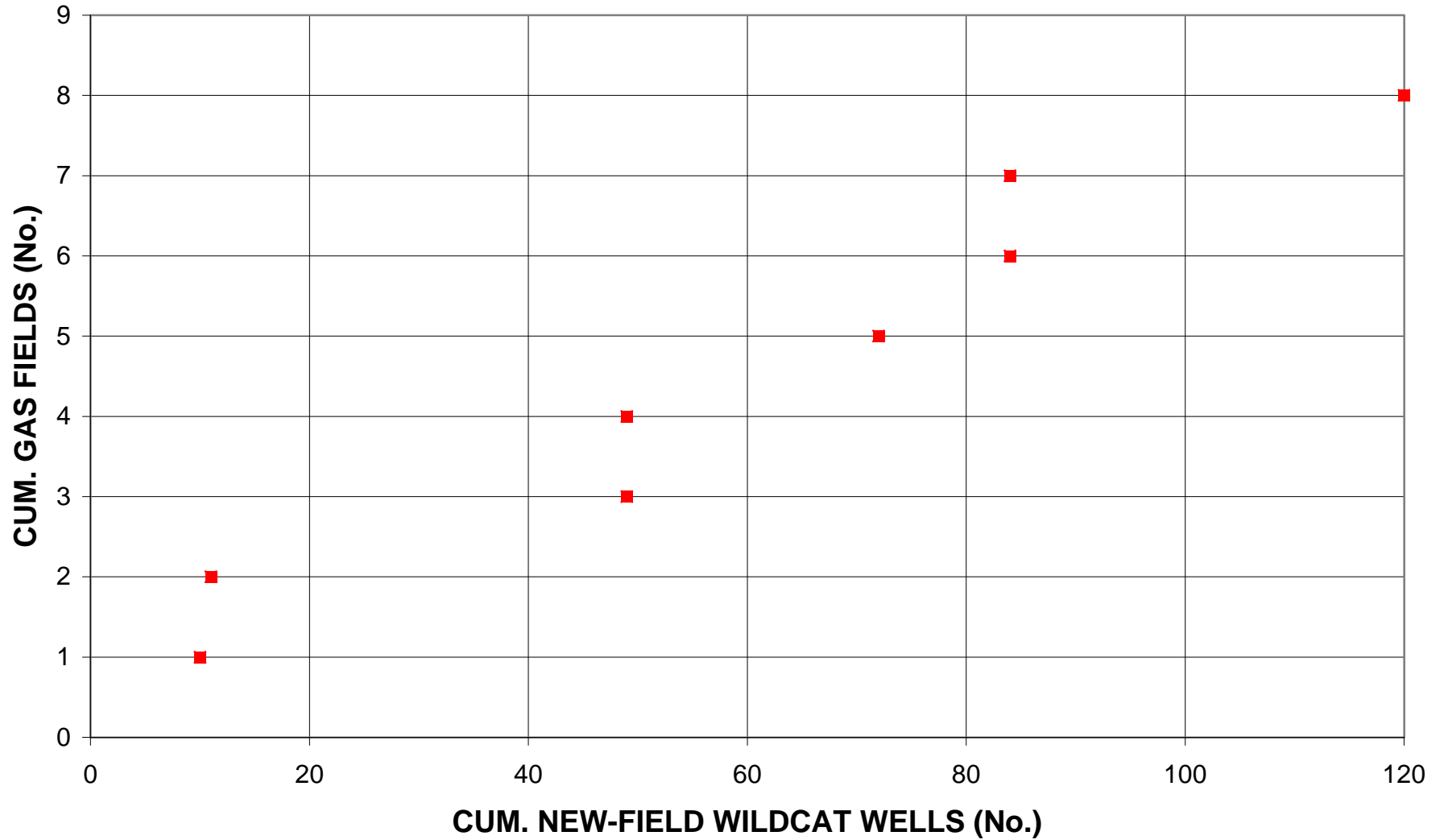
# Malita, Assessment Unit 39100301



# Malita, Assessment Unit 39100301

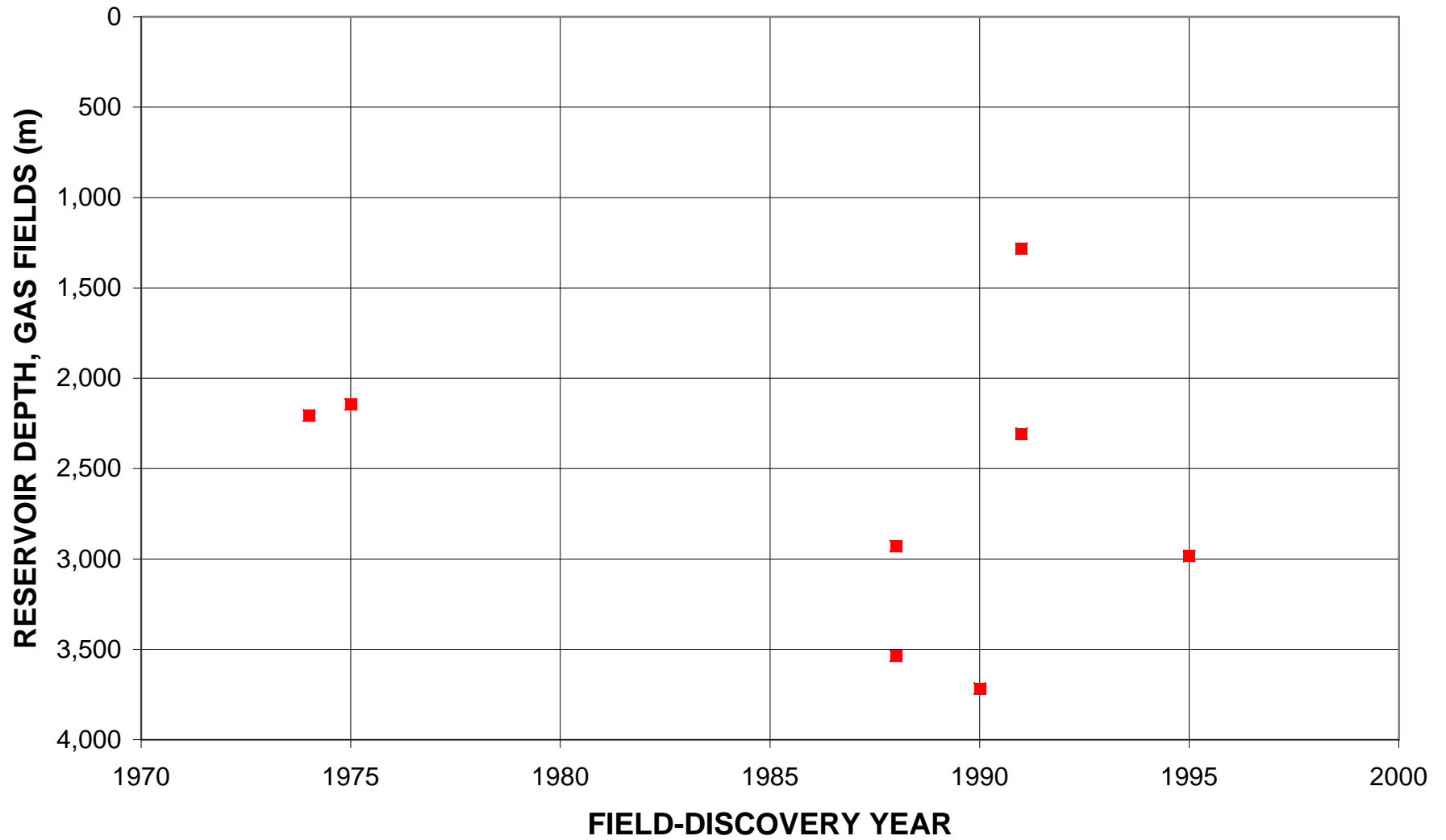


# Malita, Assessment Unit 39100301

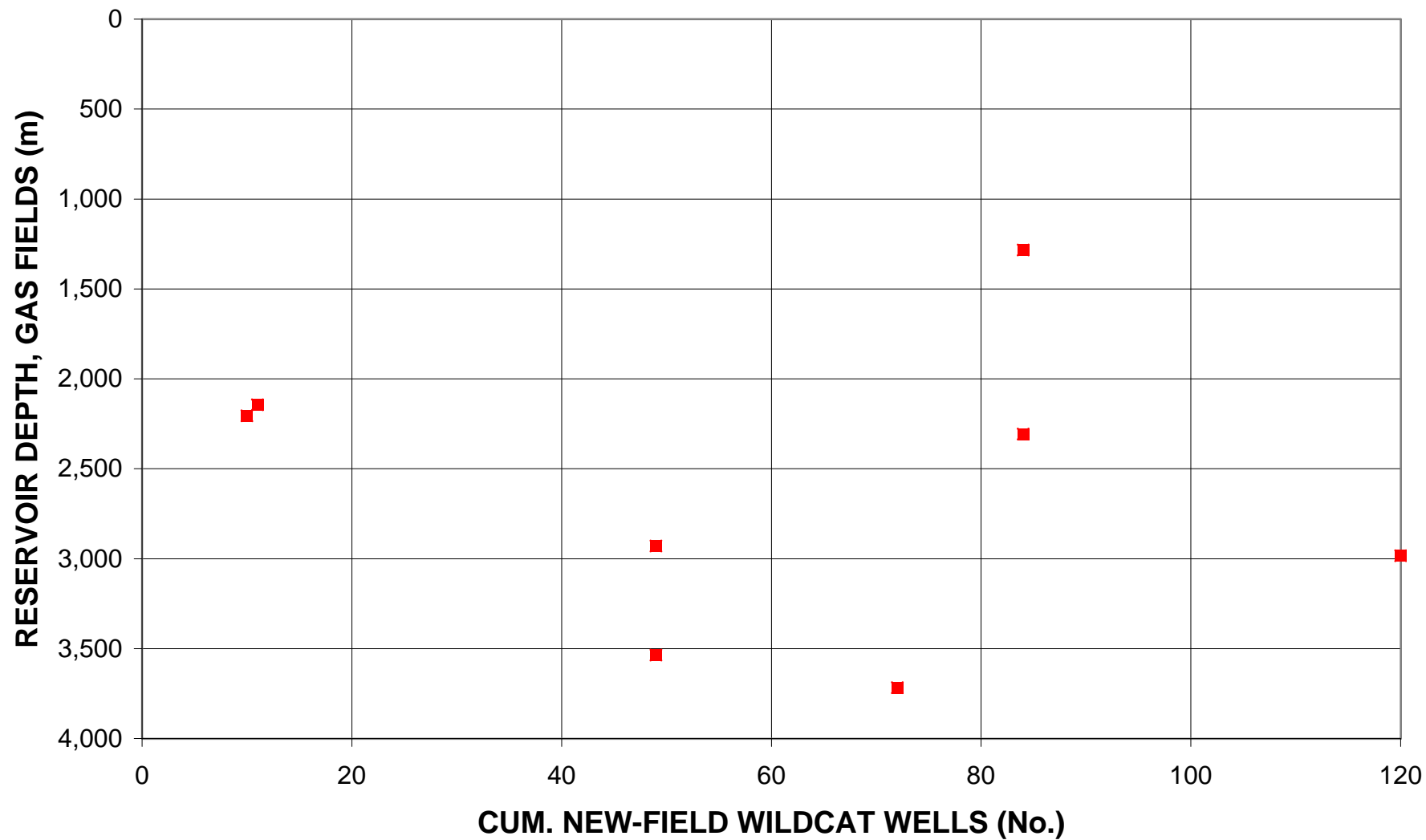




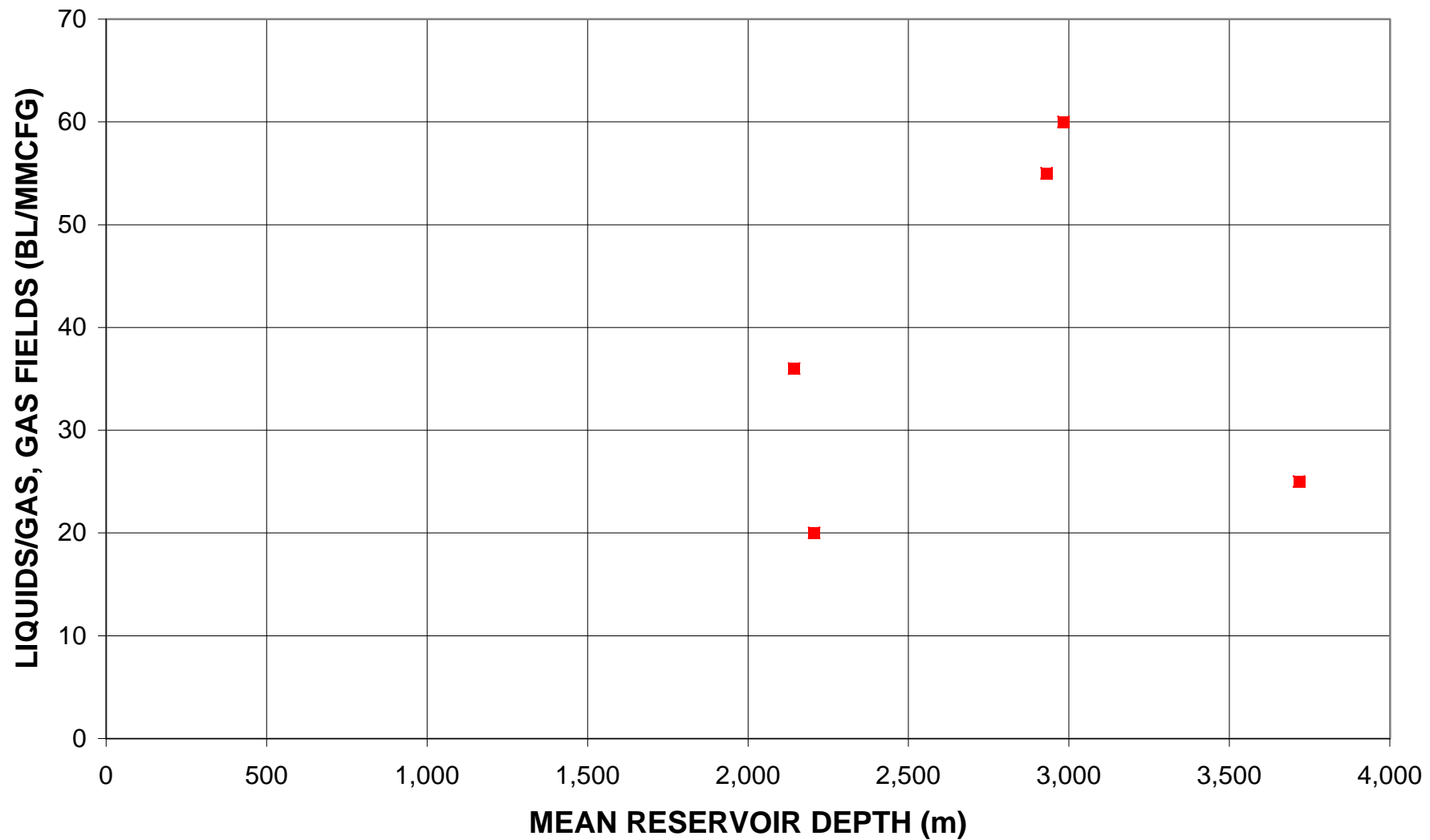
# Malita, Assessment Unit 39100301



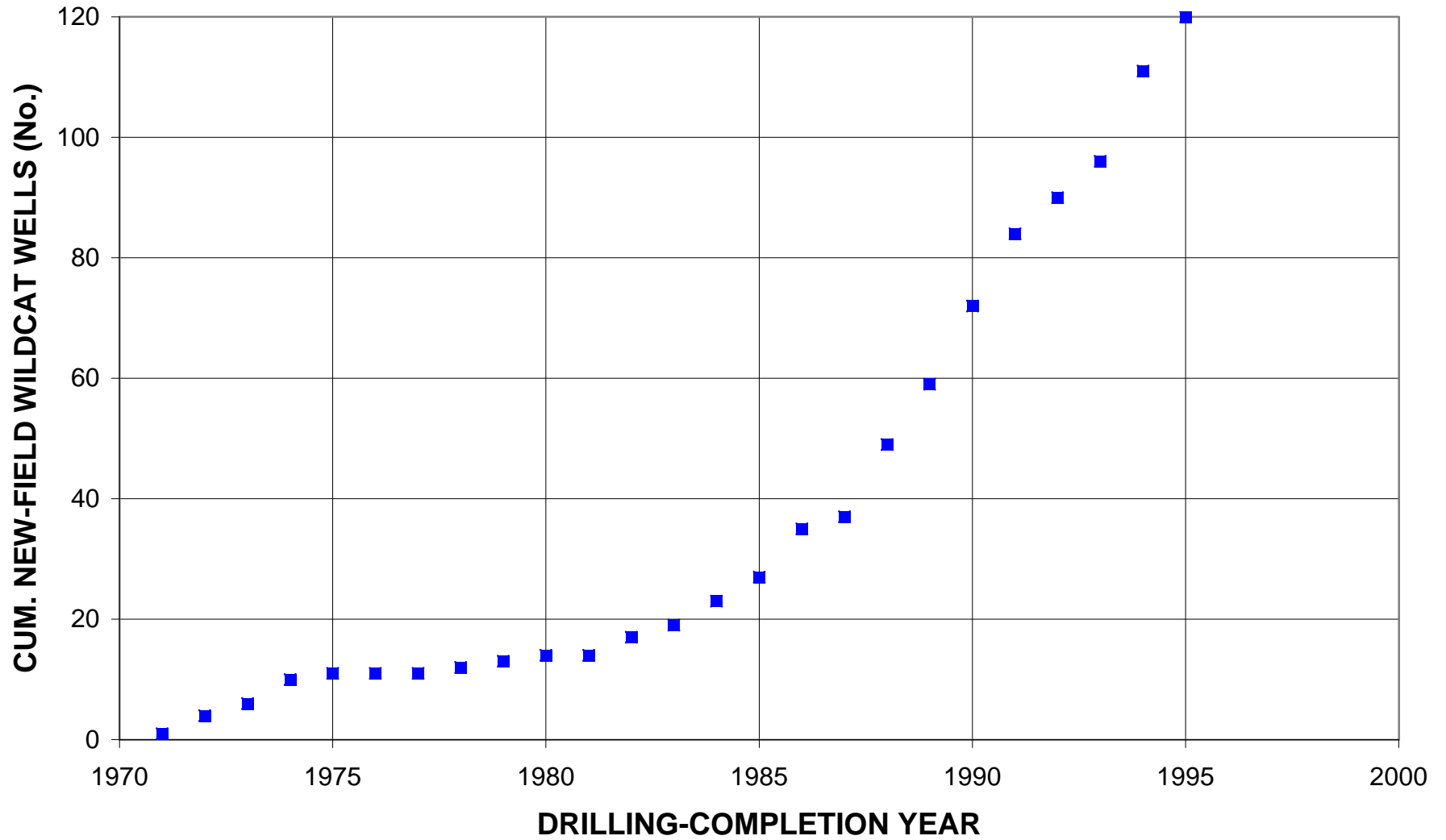
# Malita, Assessment Unit 39100301



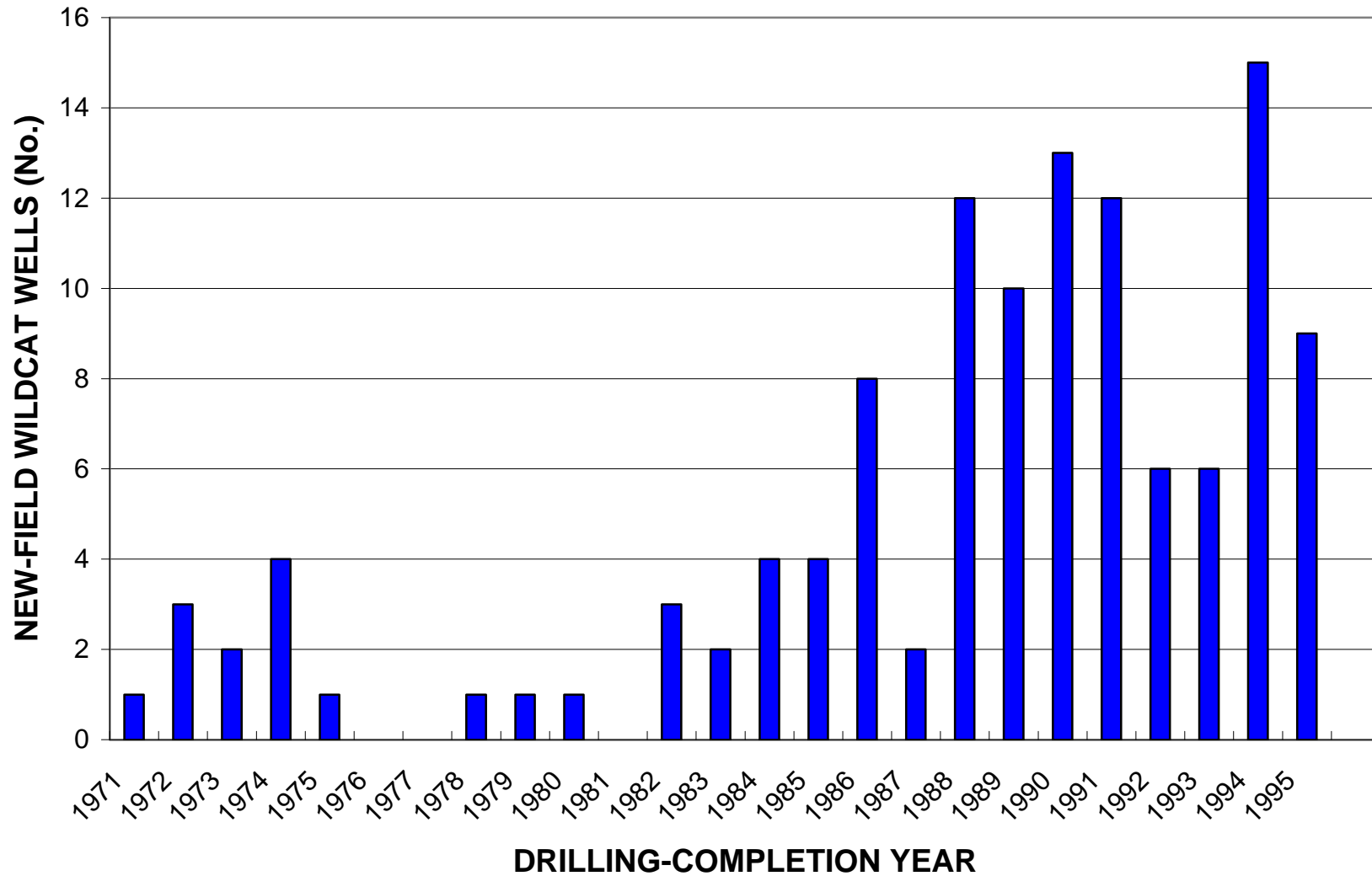
# Malita, Assessment Unit 39100301



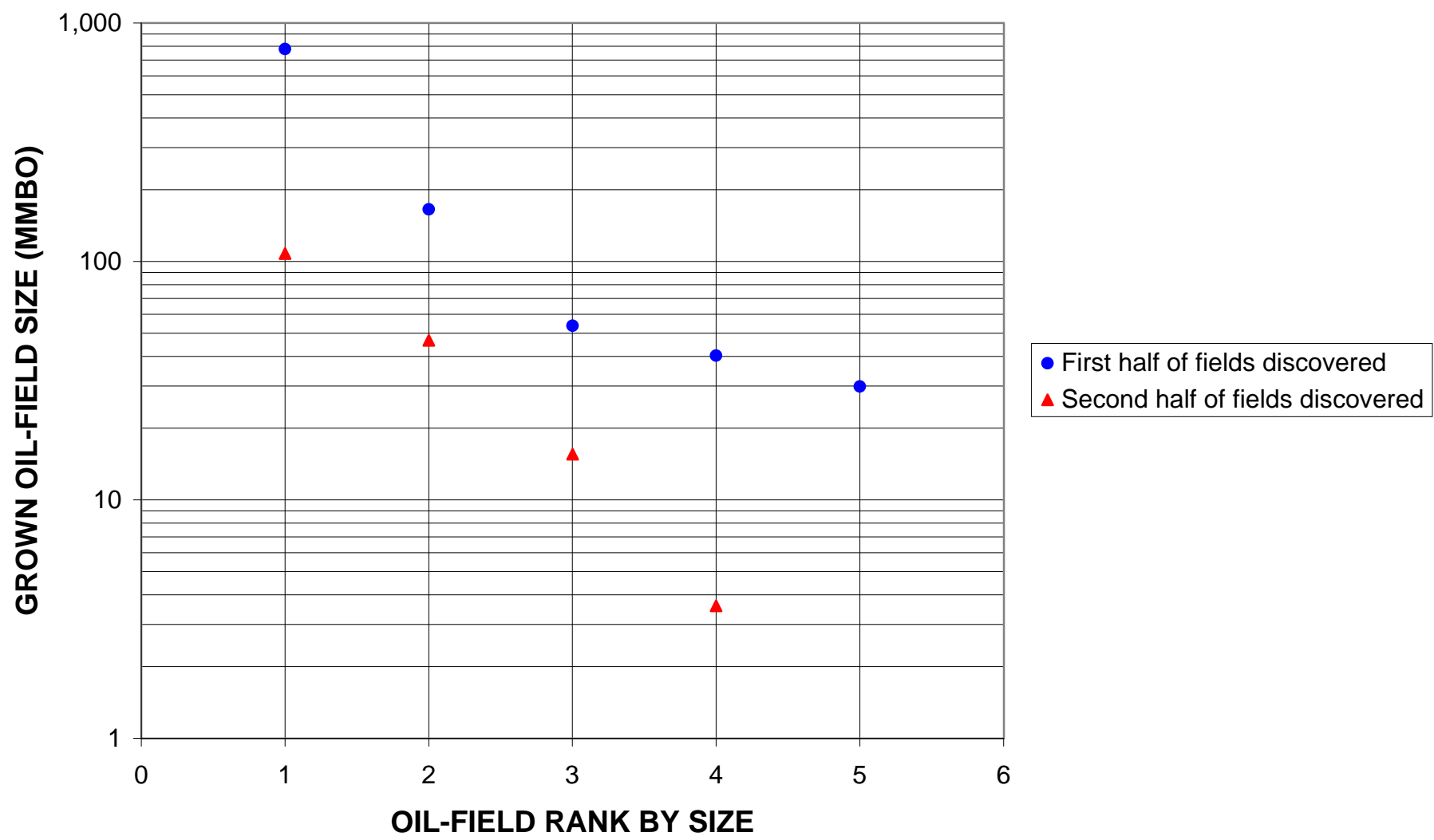
# Malita, Assessment Unit 39100301



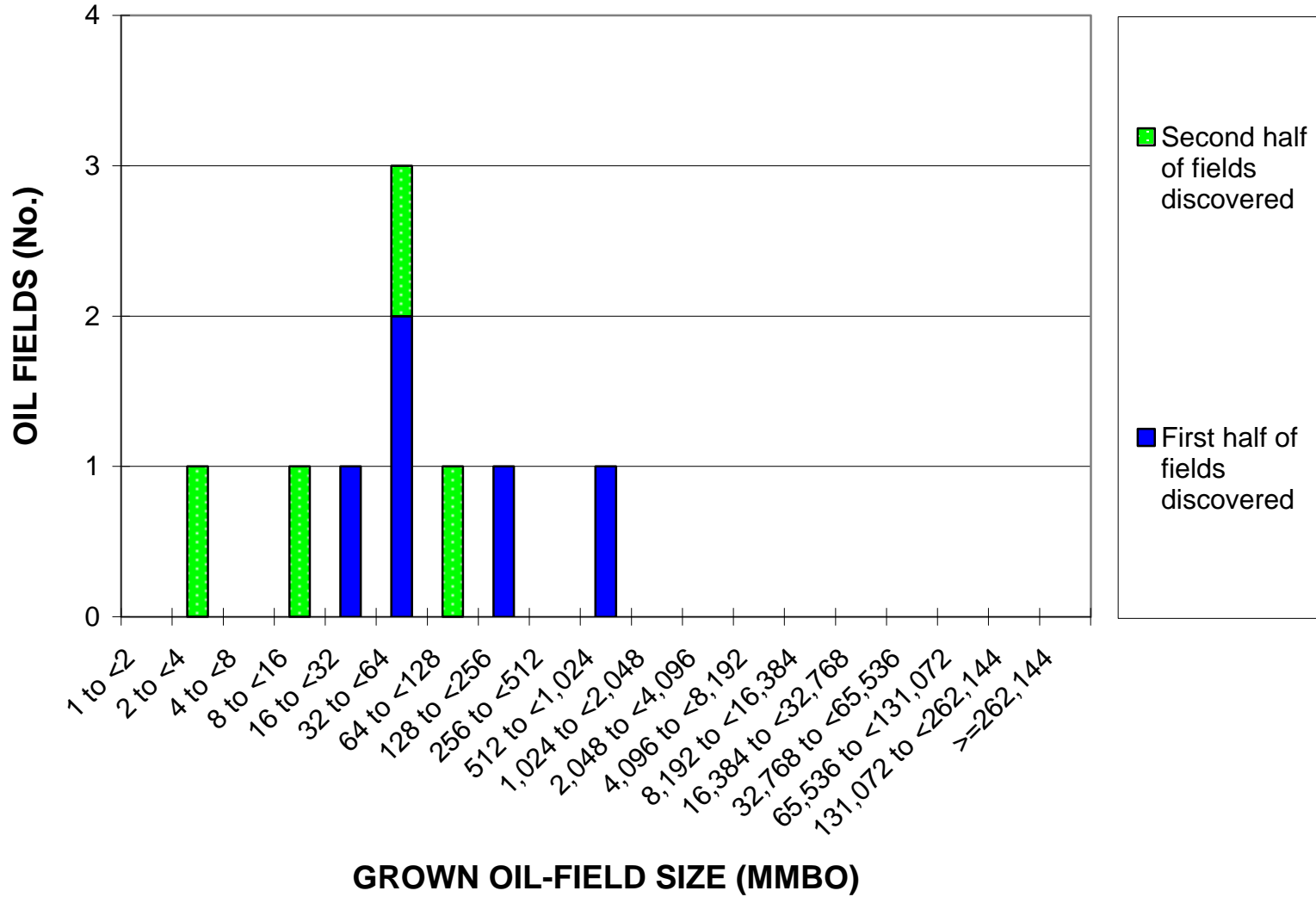
# Malita, Assessment Unit 39100301



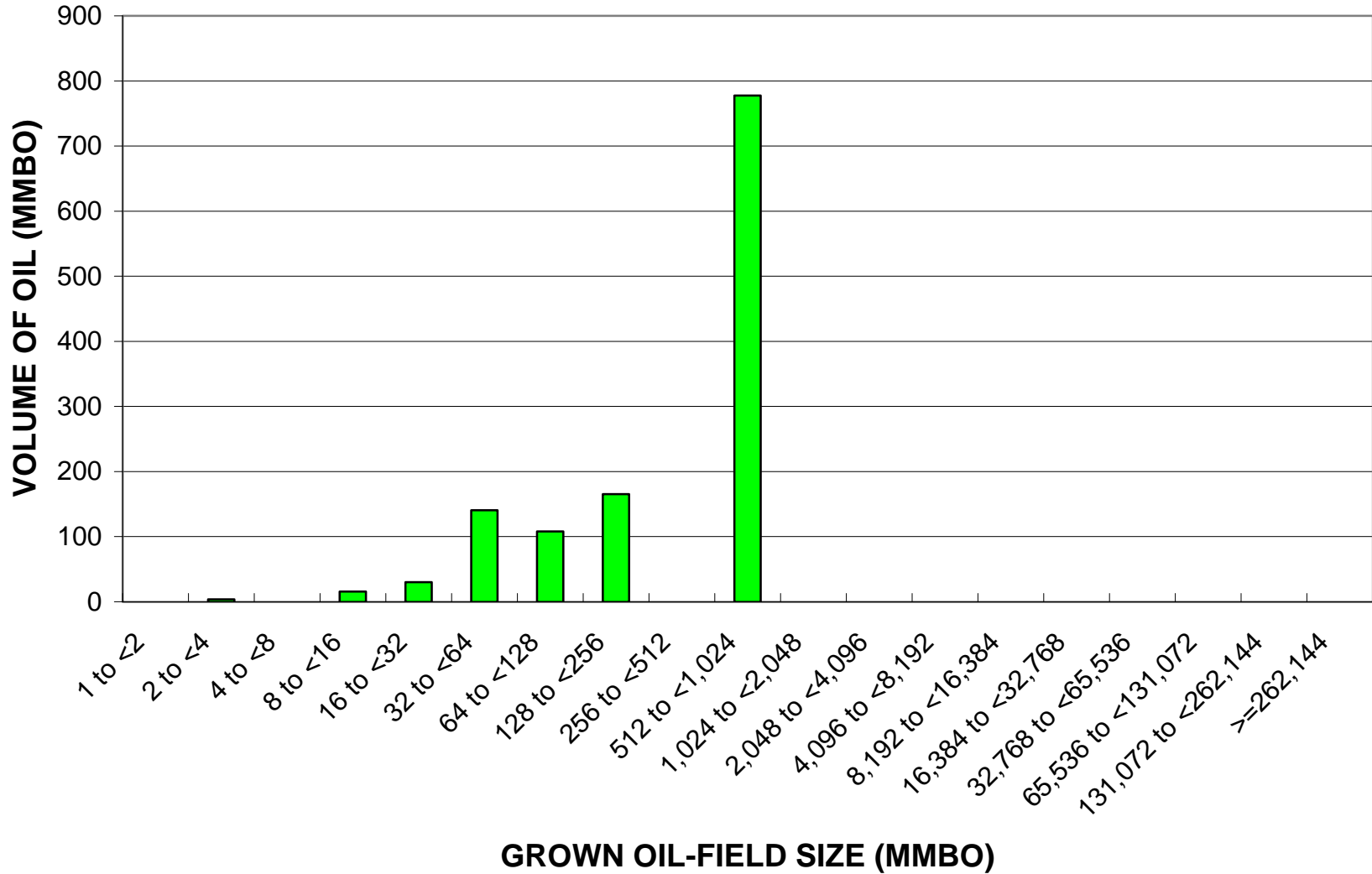
# Malita, Assessment Unit 39100301



# Malita, Assessment Unit 39100301

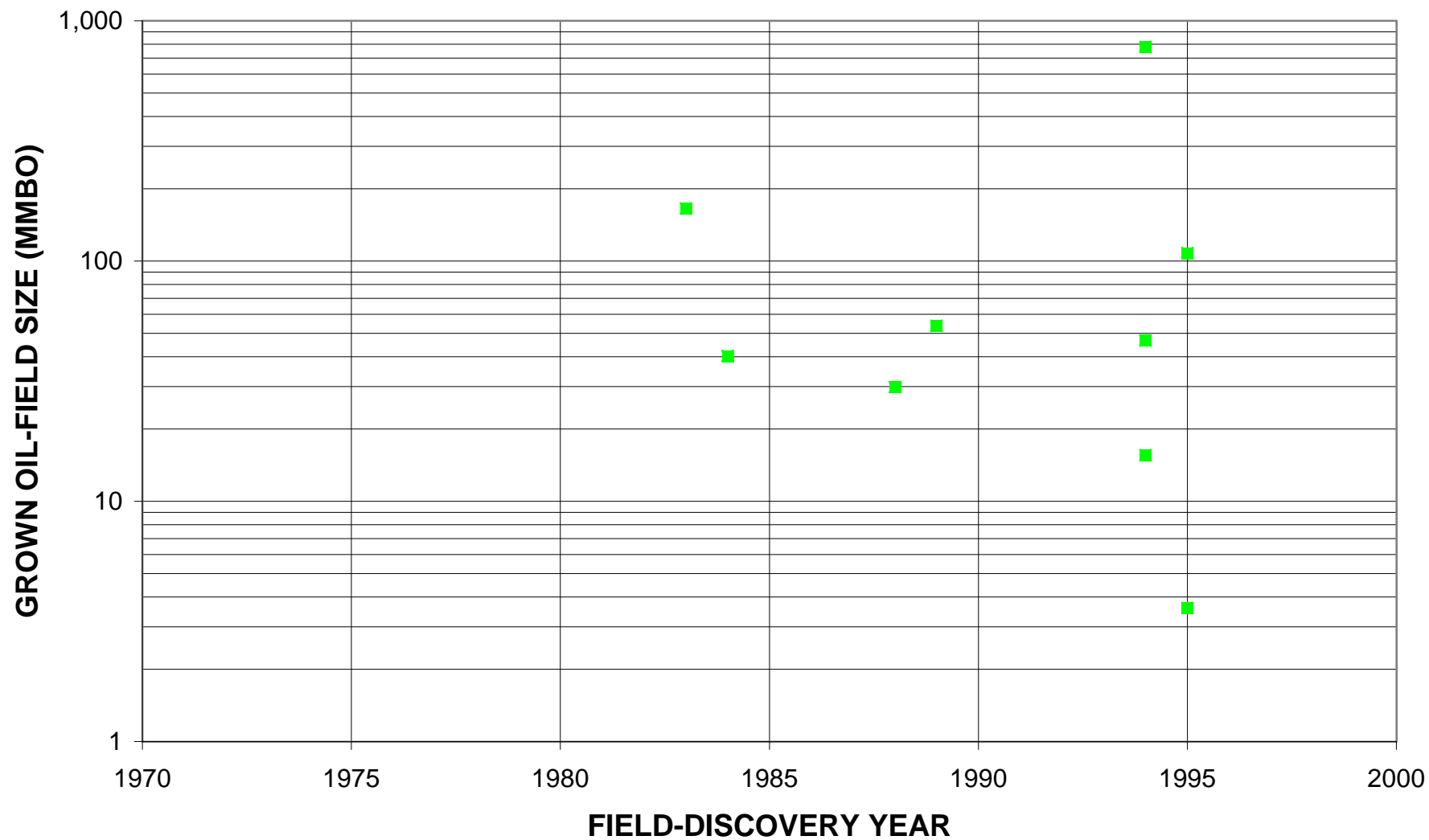


# Malita, Assessment Unit 39100301

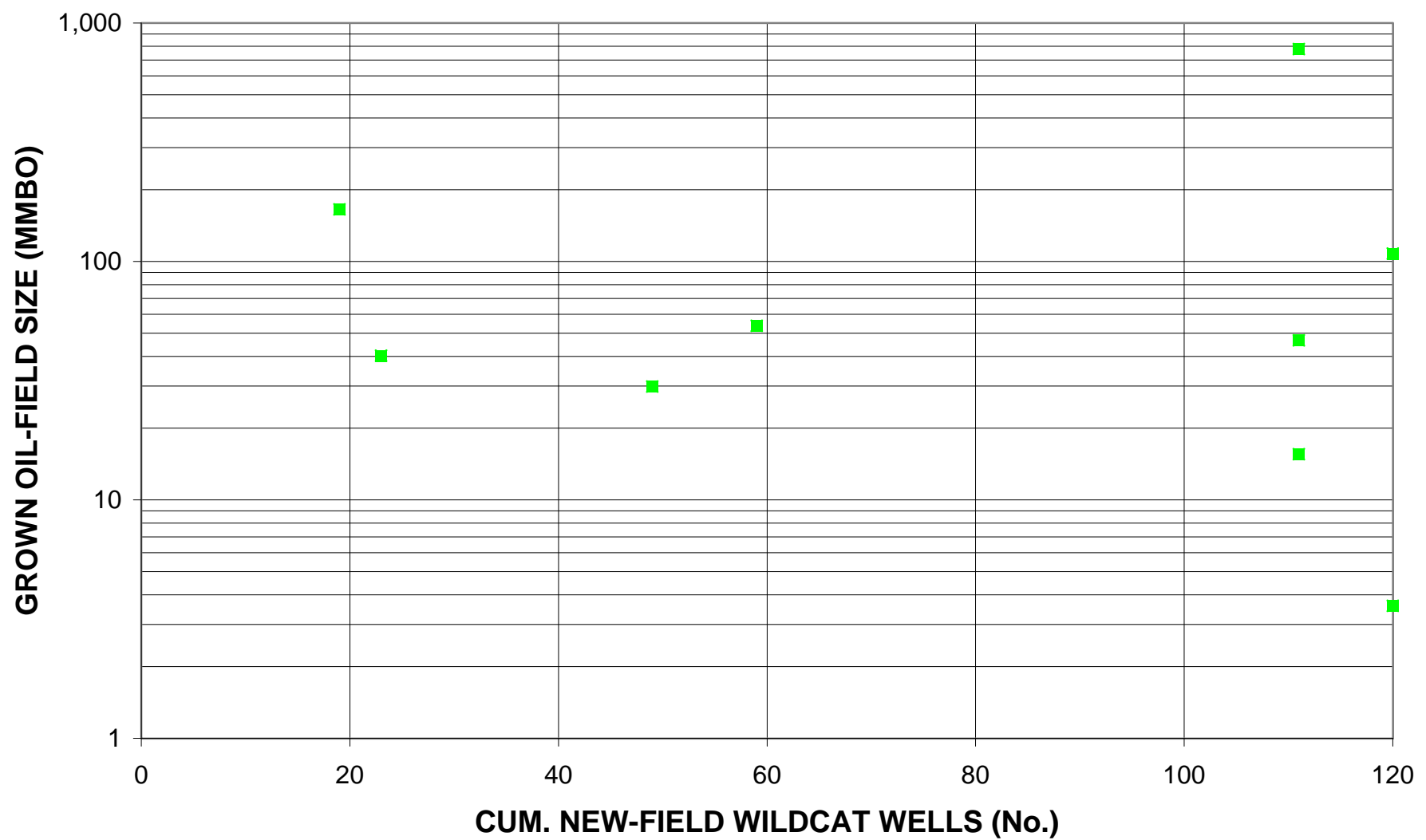




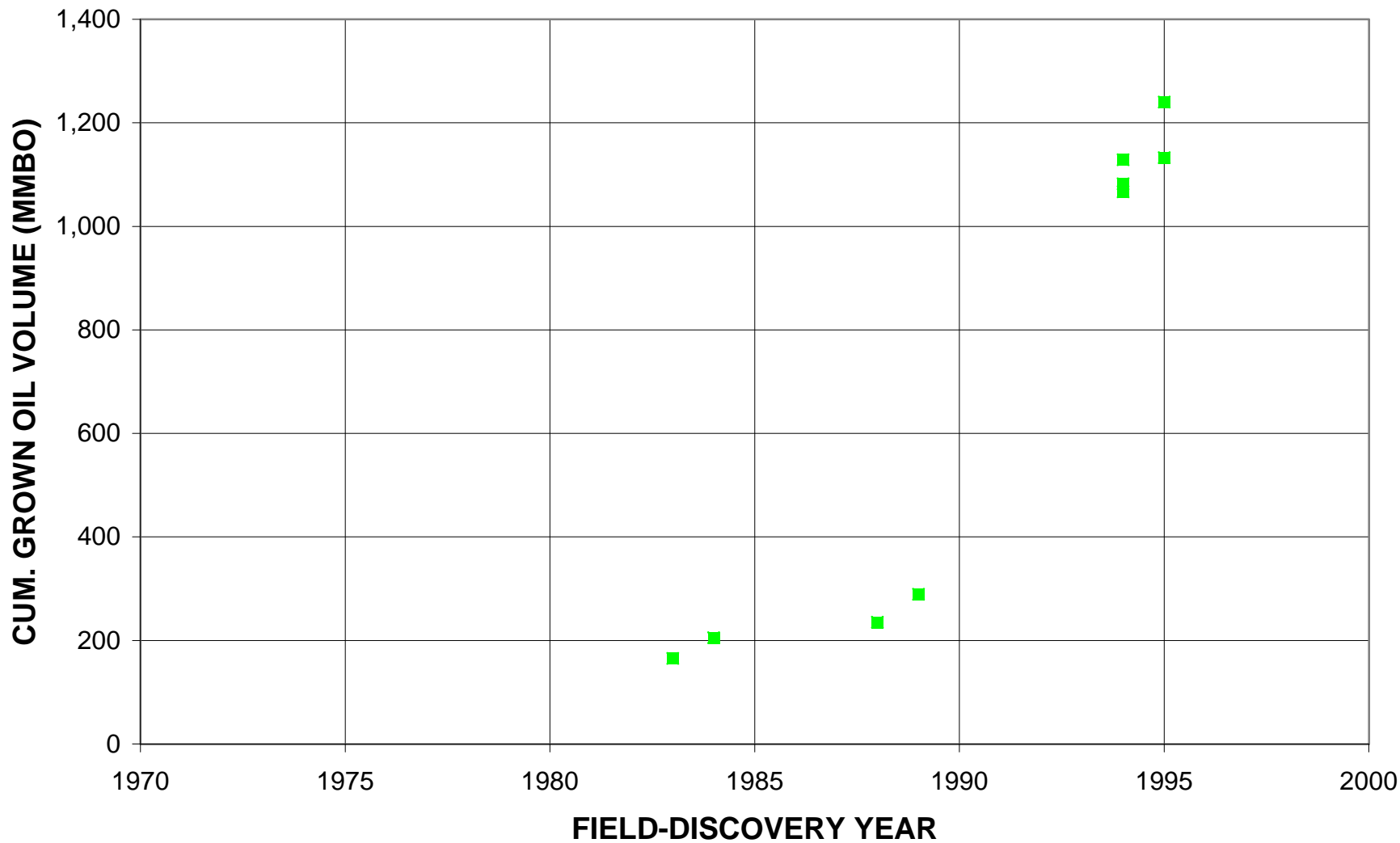
# Malita, Assessment Unit 39100301



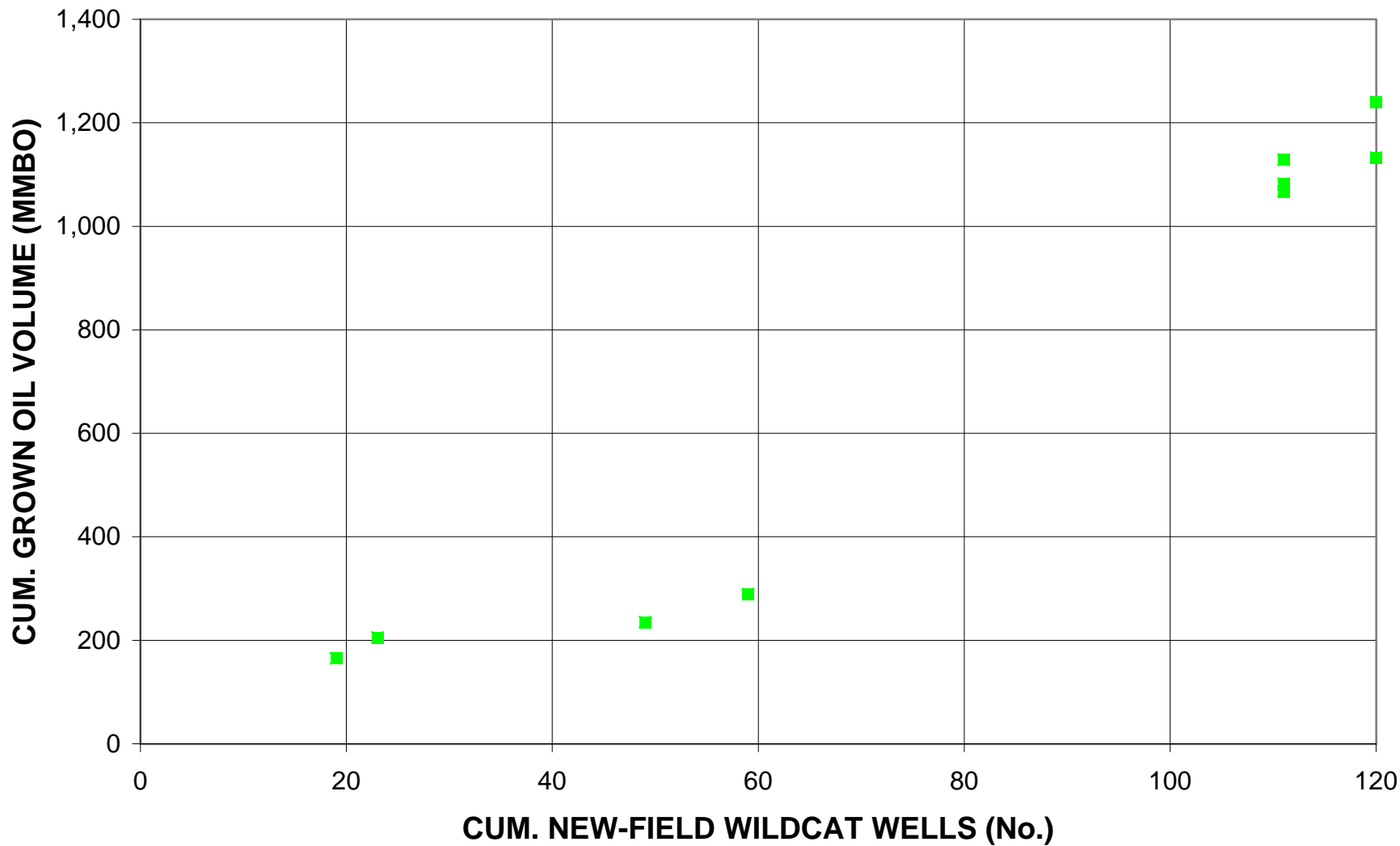
# Malita, Assessment Unit 39100301



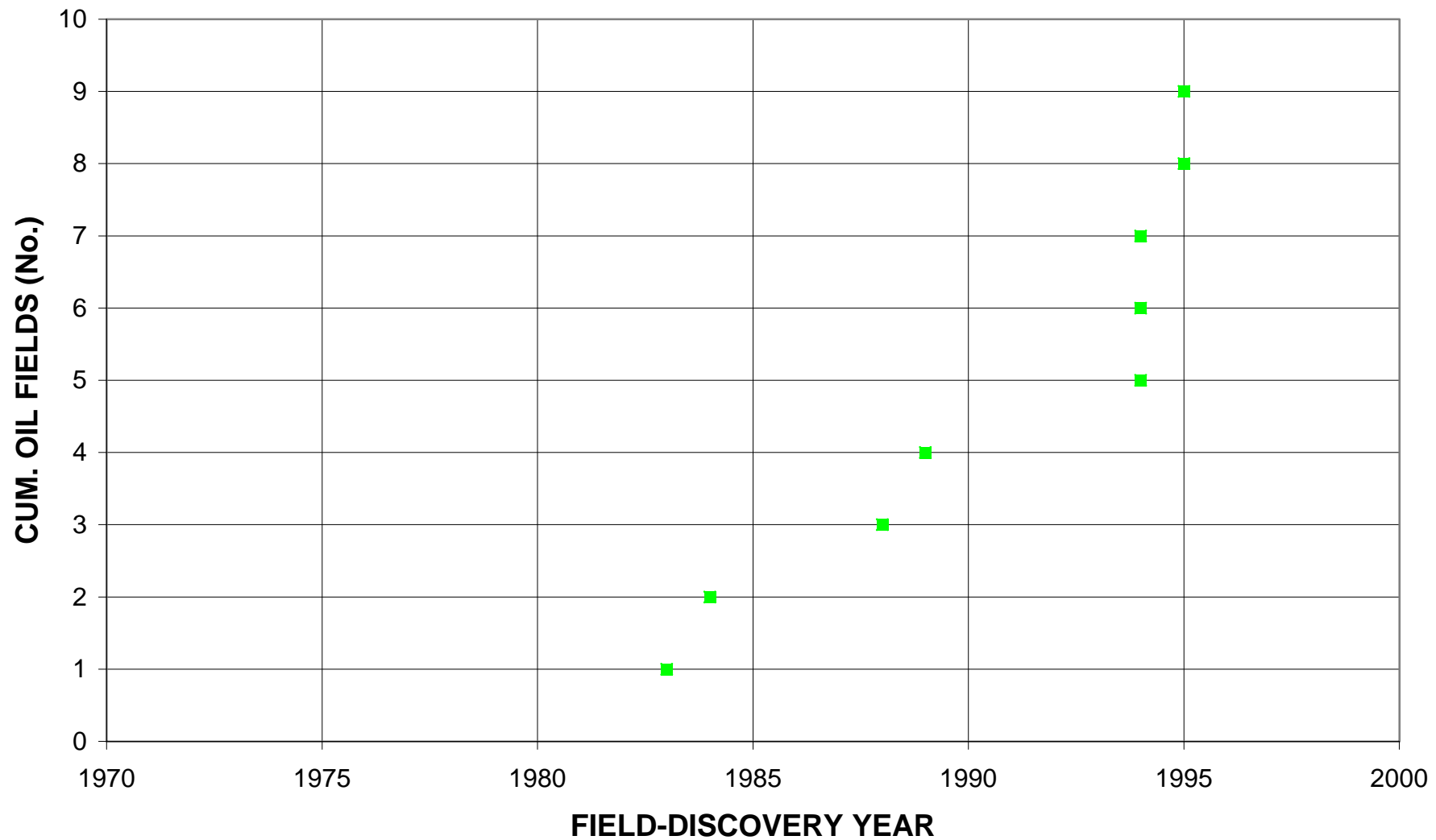
# Malita, Assessment Unit 39100301



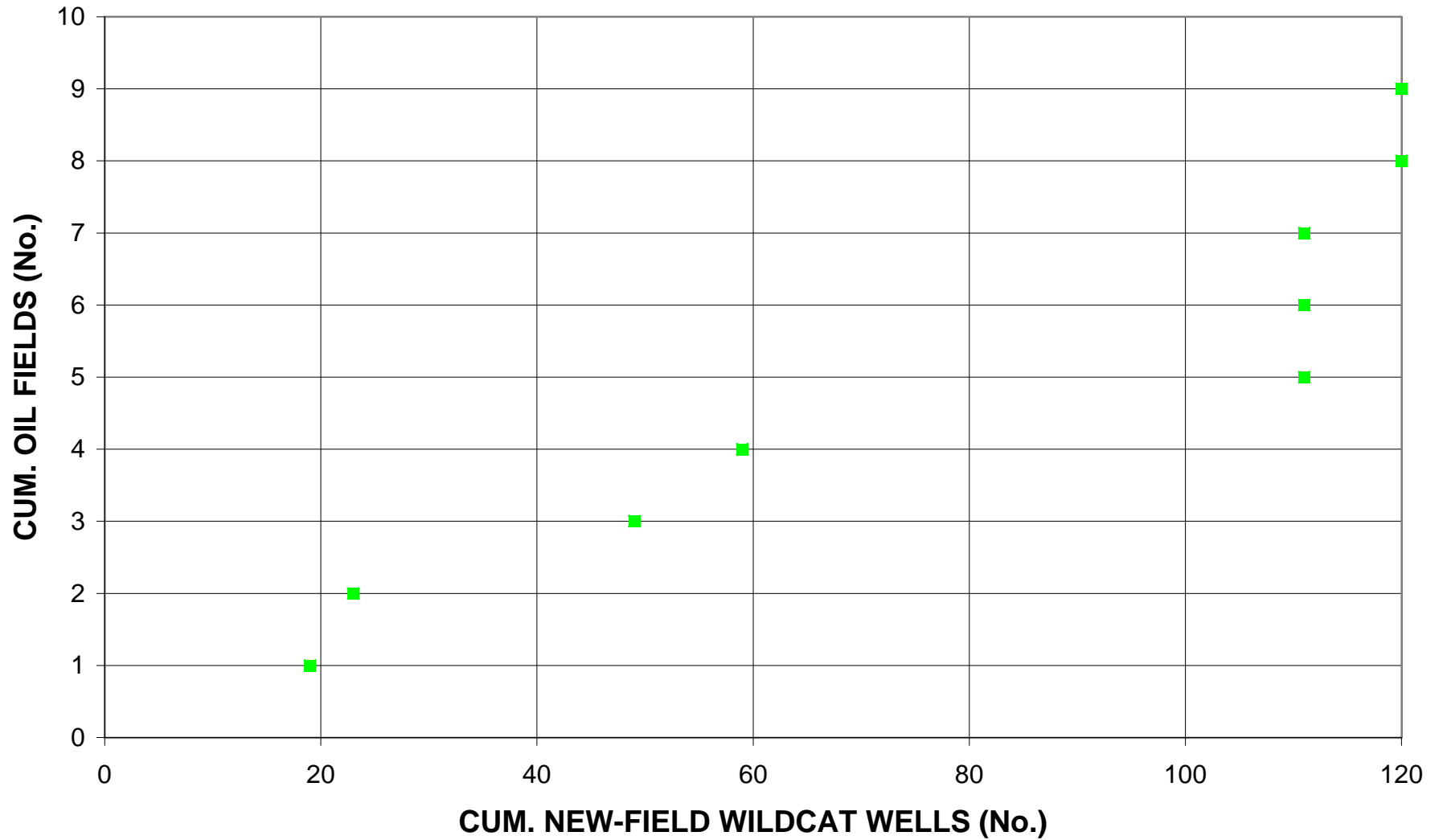
# Malita, Assessment Unit 39100301



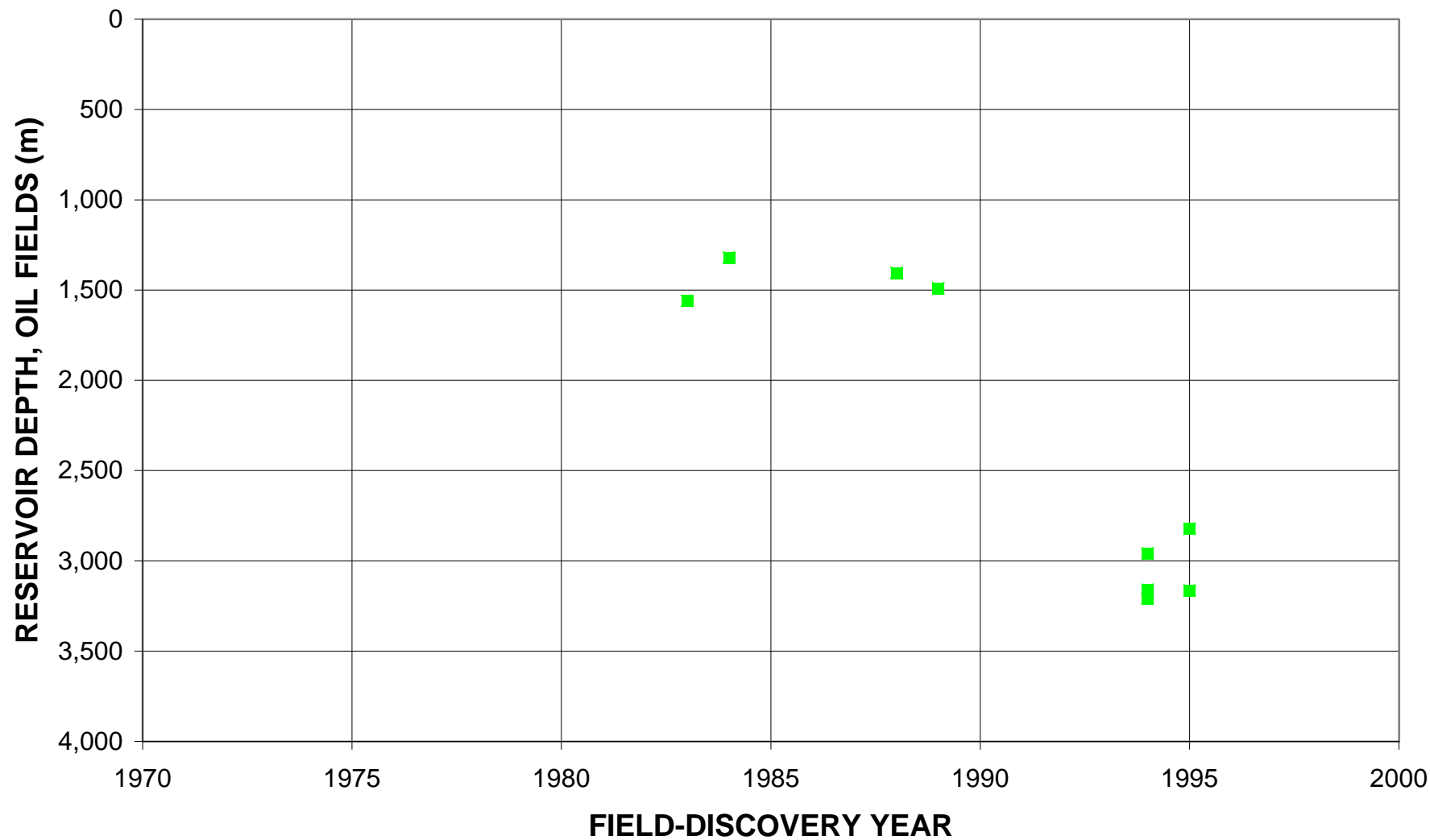
# Malita, Assessment Unit 39100301



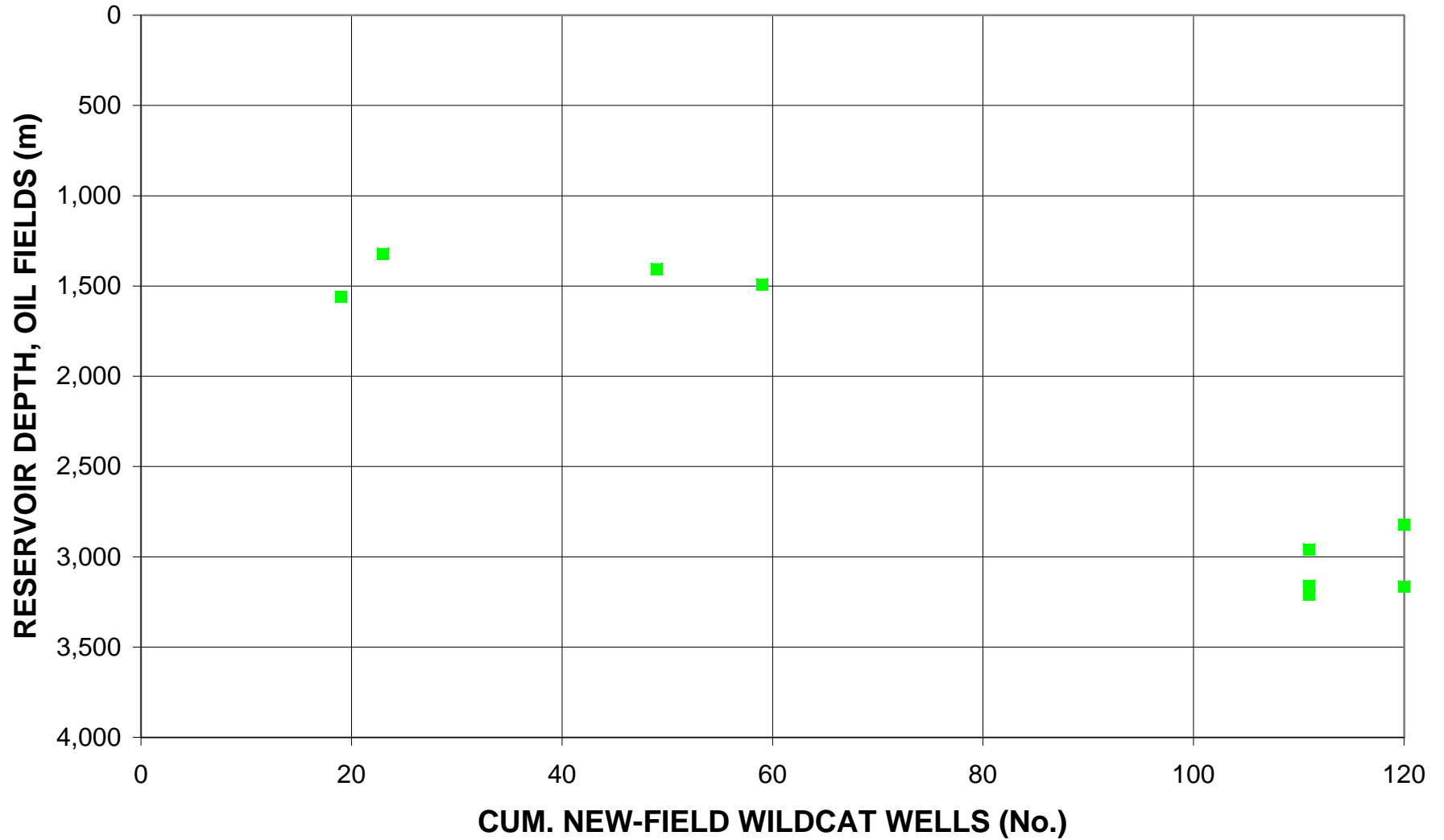
# Malita, Assessment Unit 39100301



# Malita, Assessment Unit 39100301

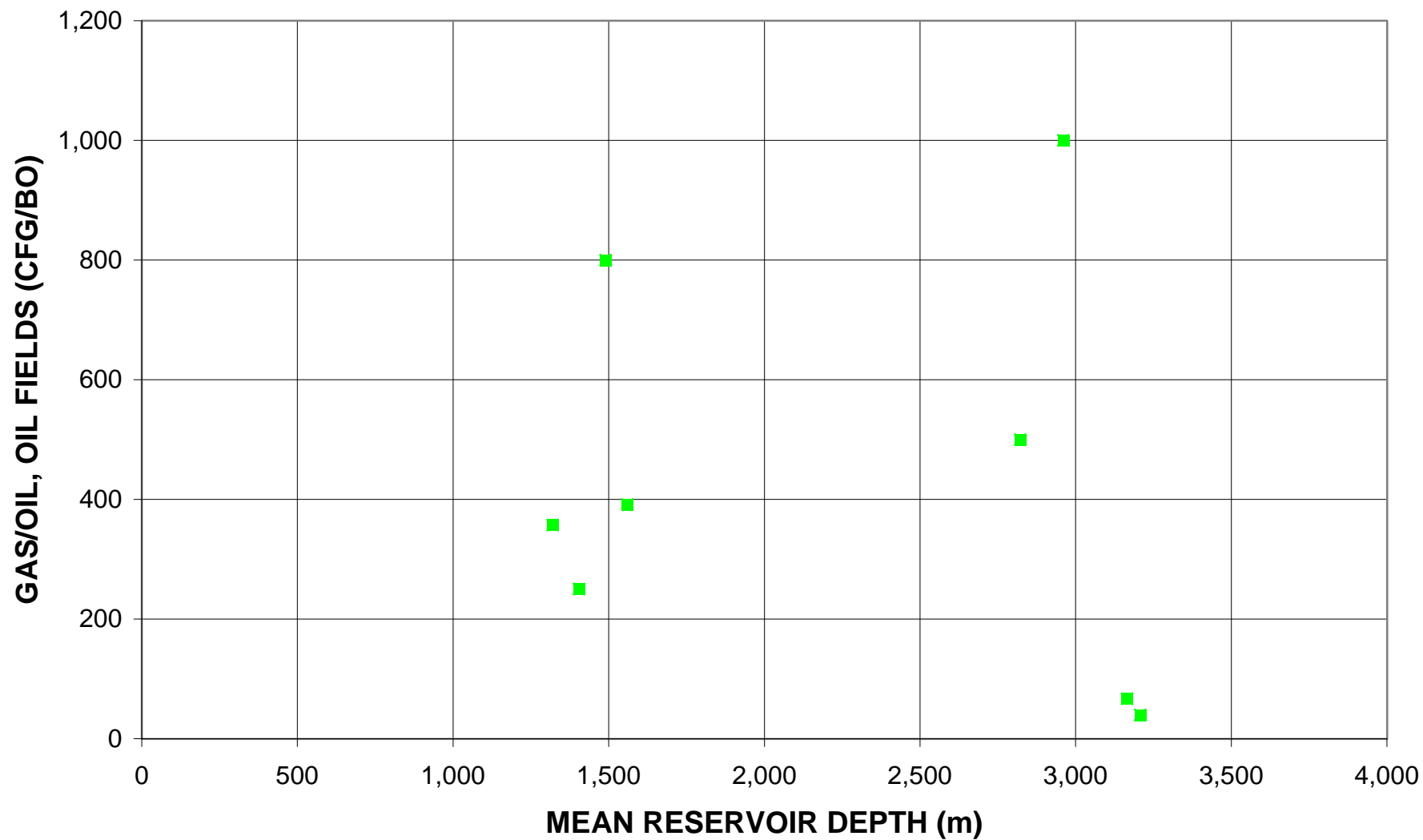


# Malita, Assessment Unit 39100301

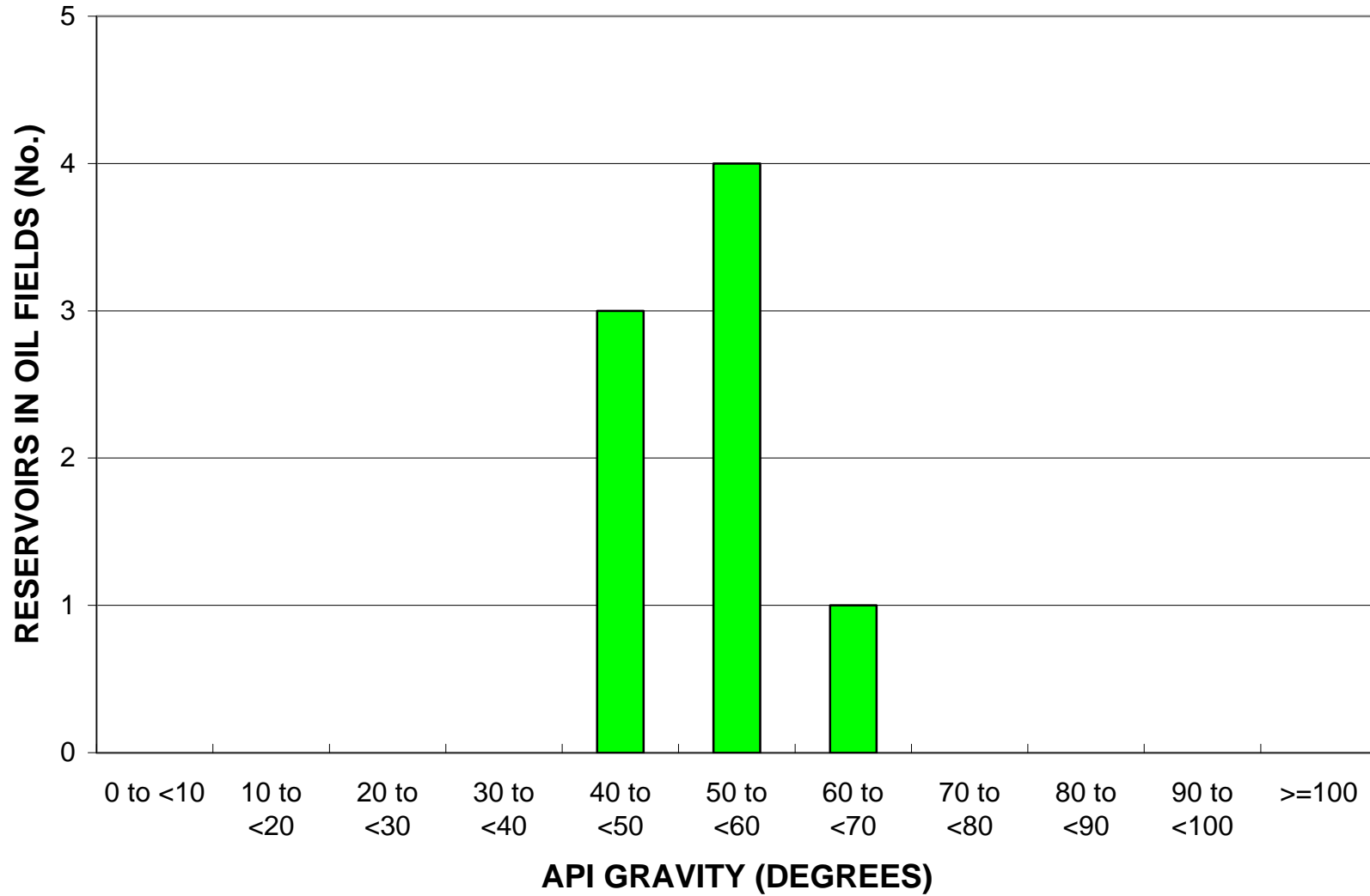




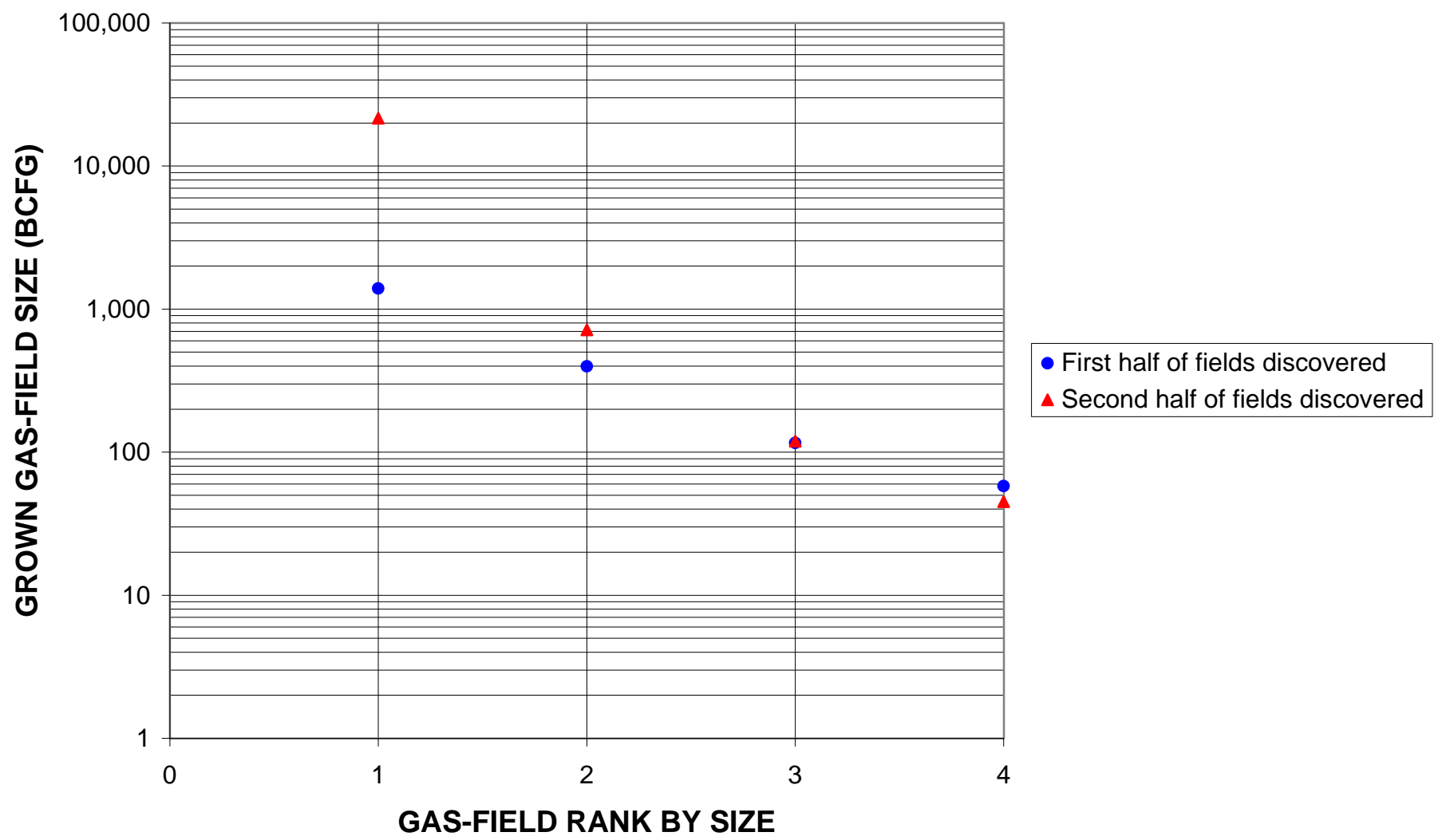
# Malita, Assessment Unit 39100301



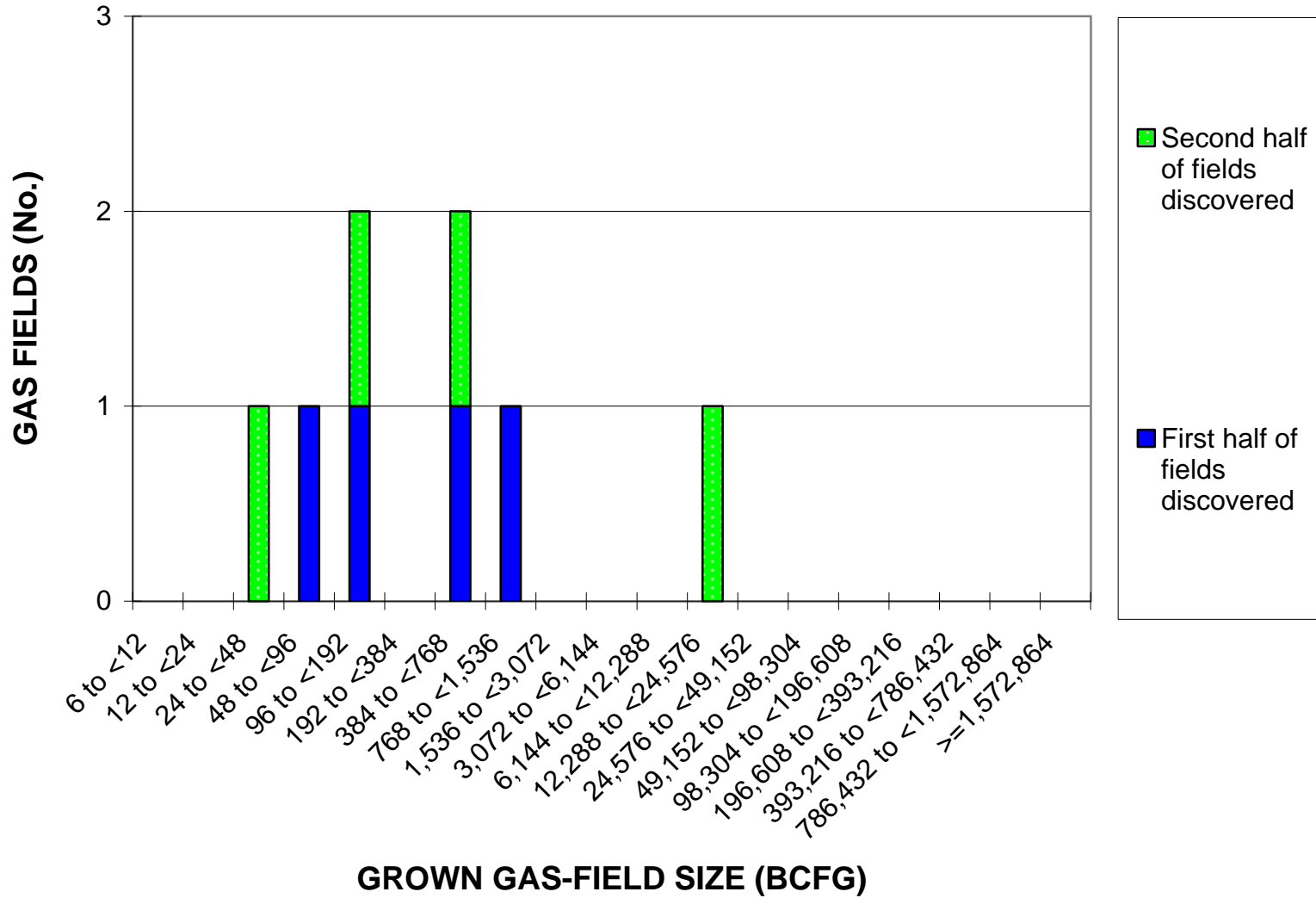
# Malita, Assessment Unit 39100301



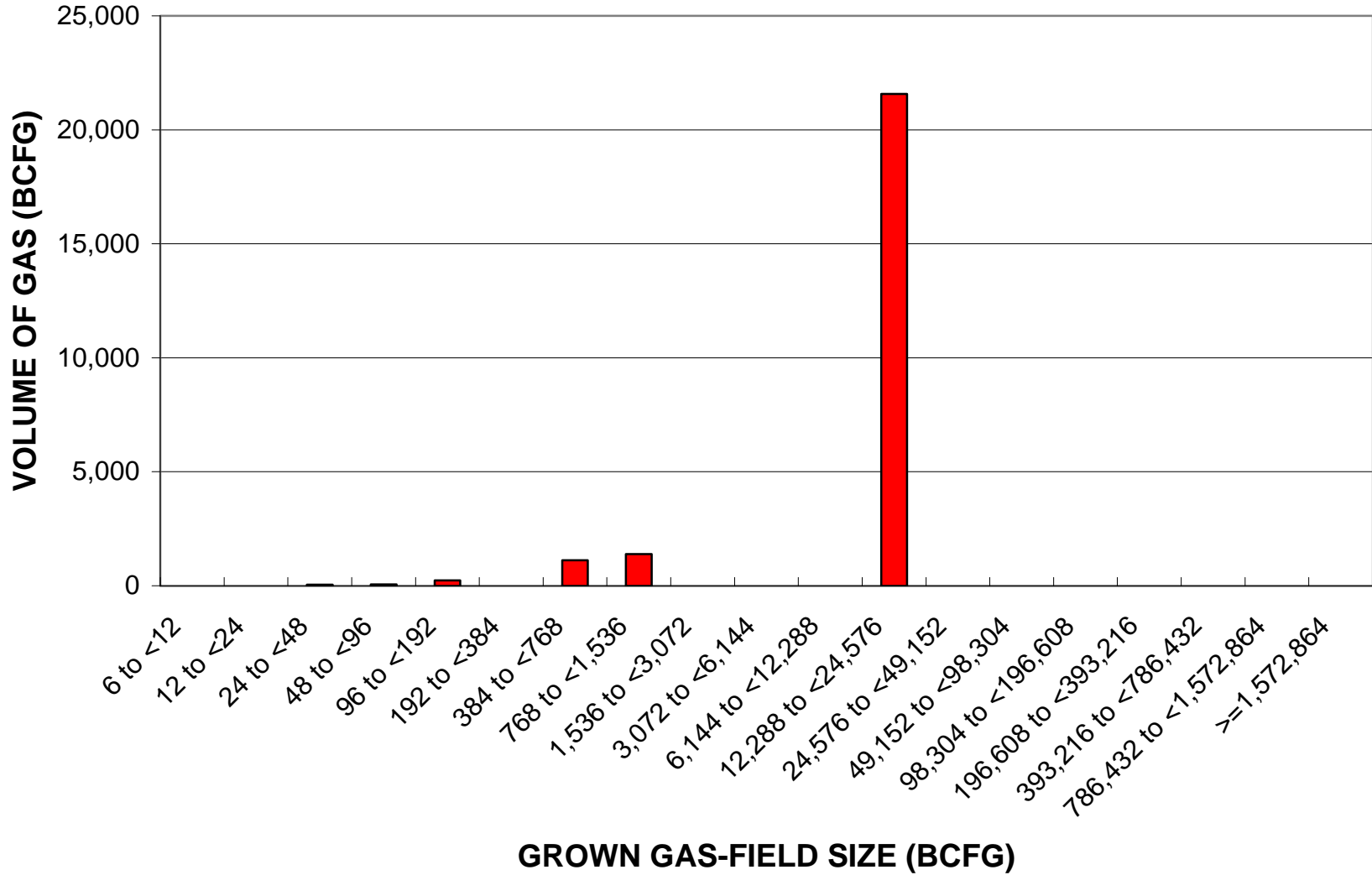
# Malita, Assessment Unit 39100301



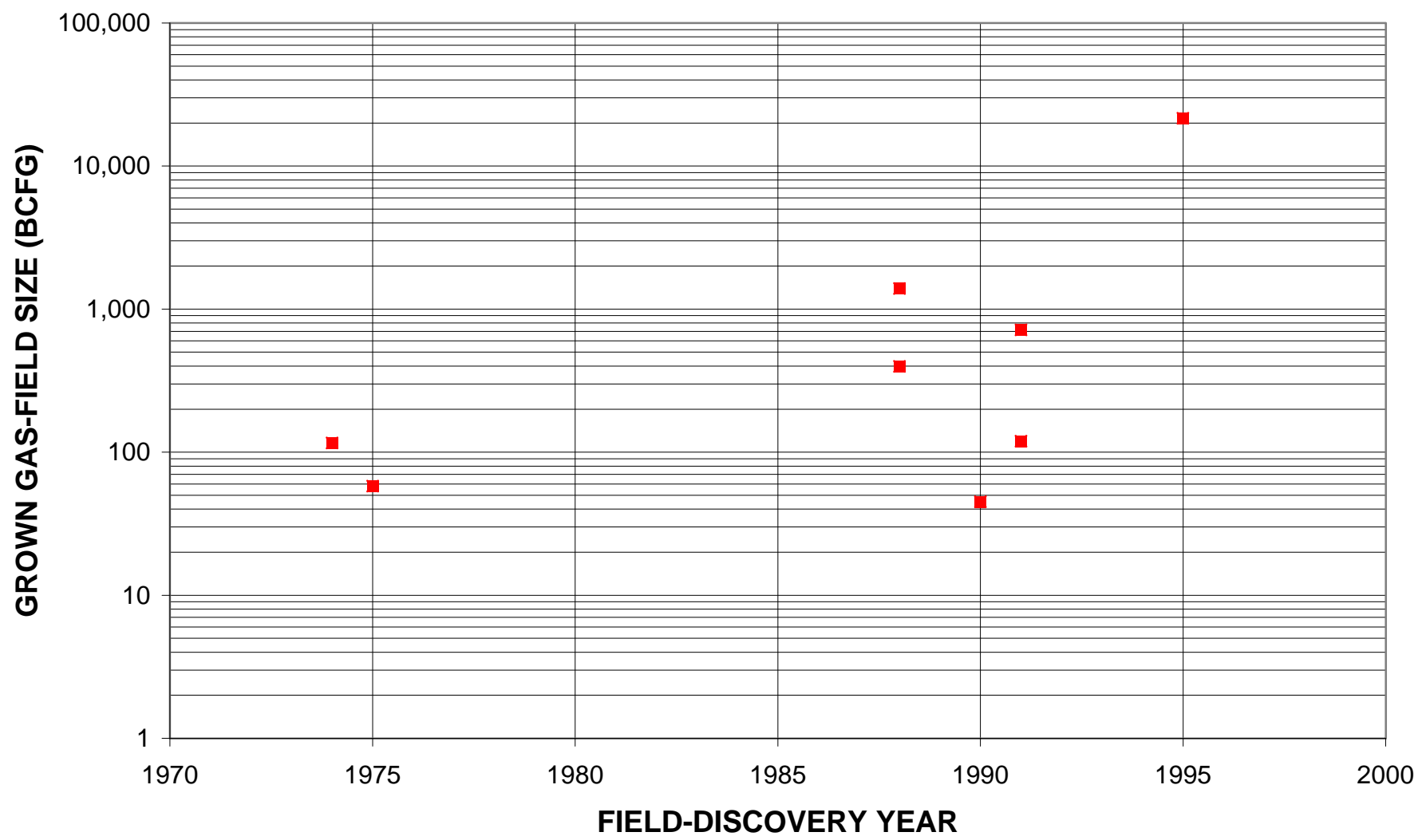
# Malita, Assessment Unit 39100301



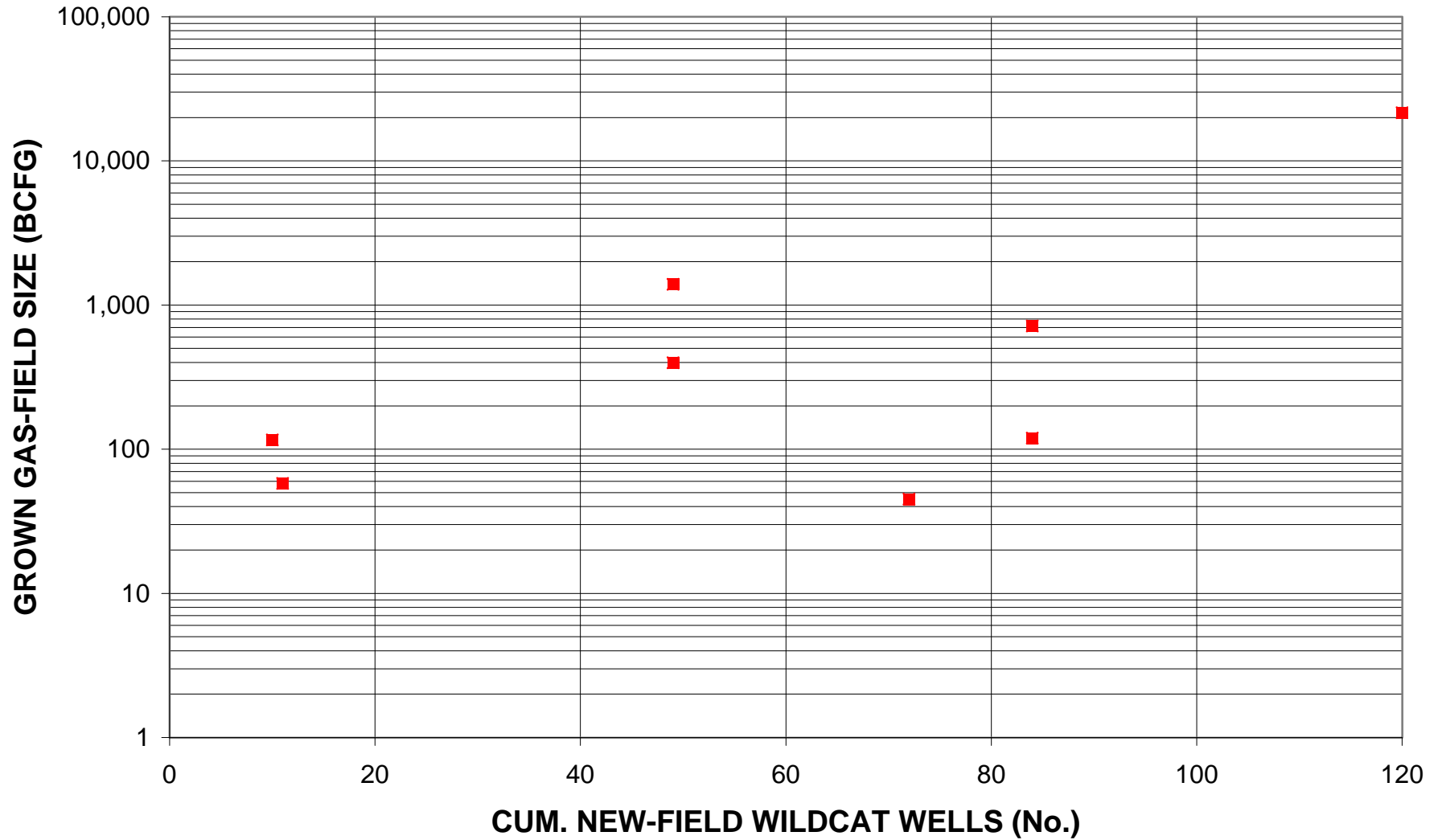
# Malita, Assessment Unit 39100301



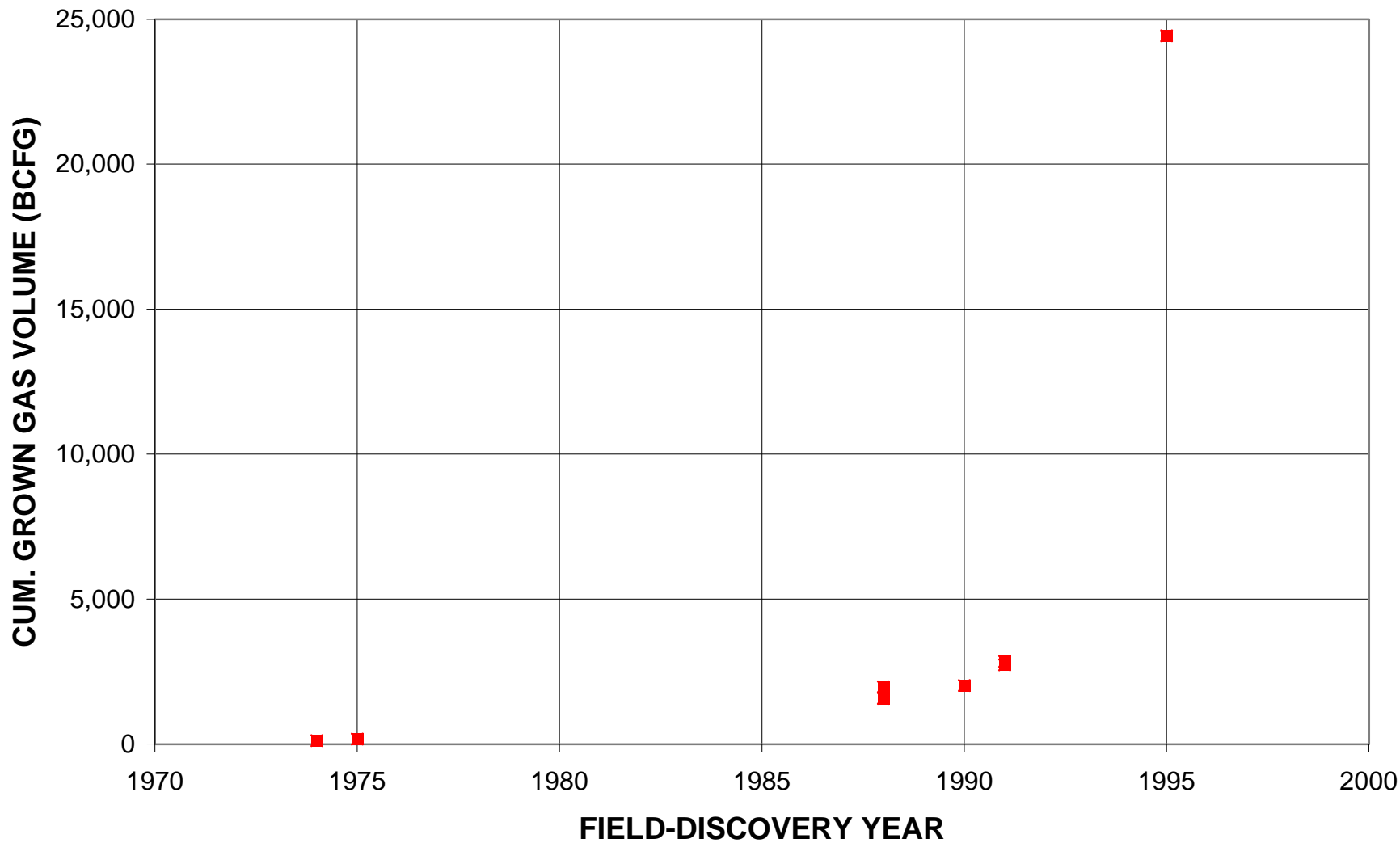
# Malita, Assessment Unit 39100301



# Malita, Assessment Unit 39100301

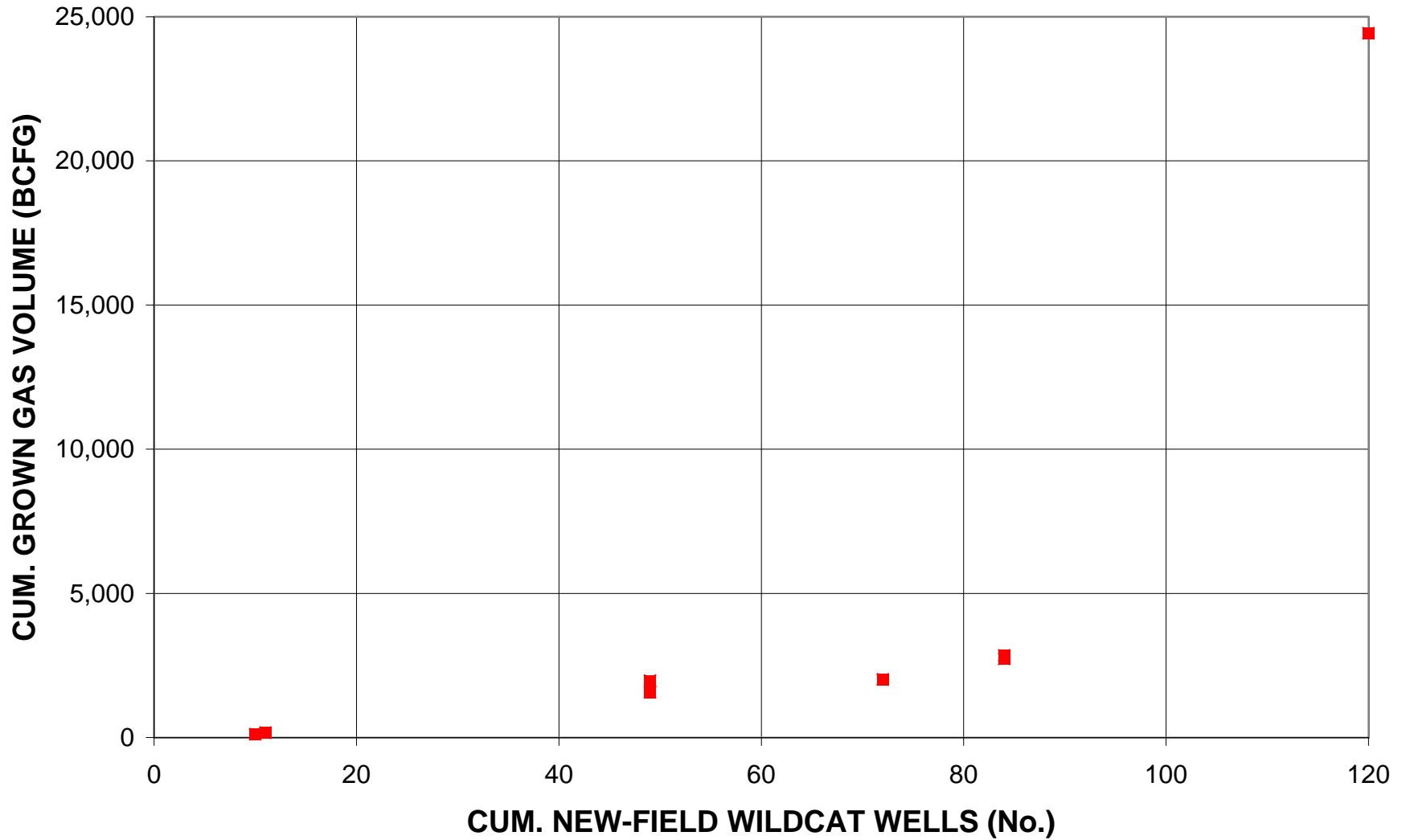


# Malita, Assessment Unit 39100301

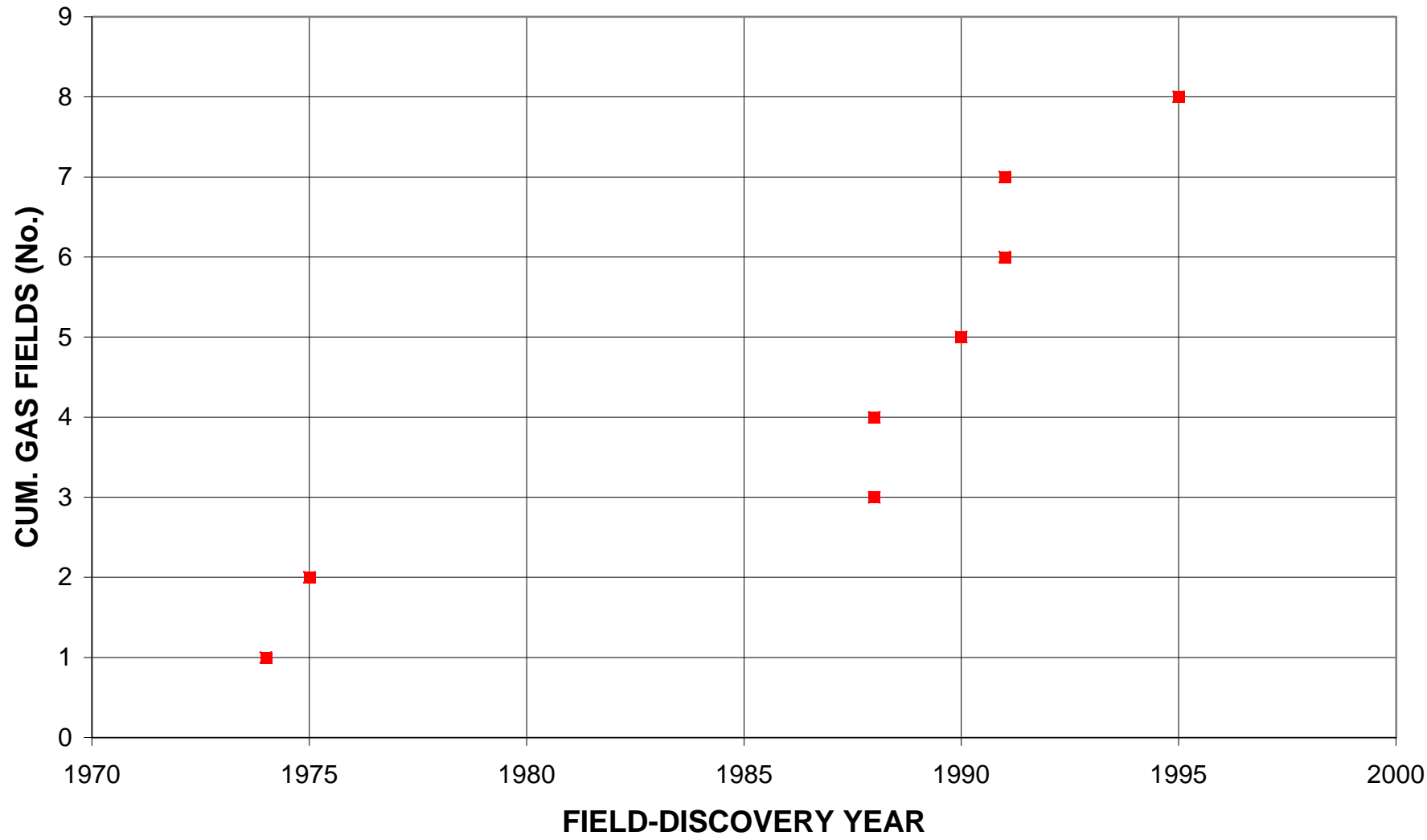




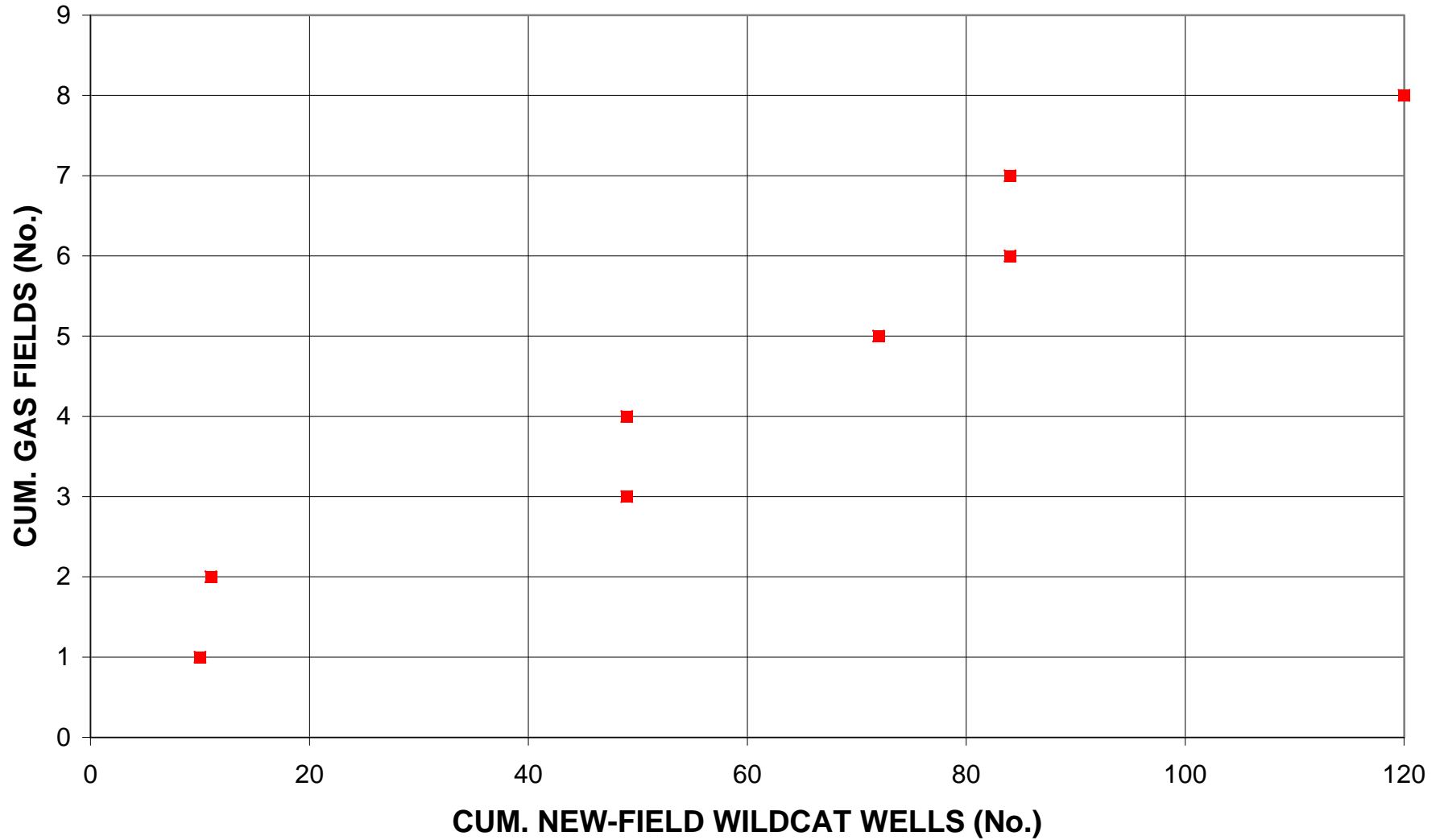
# Malita, Assessment Unit 39100301



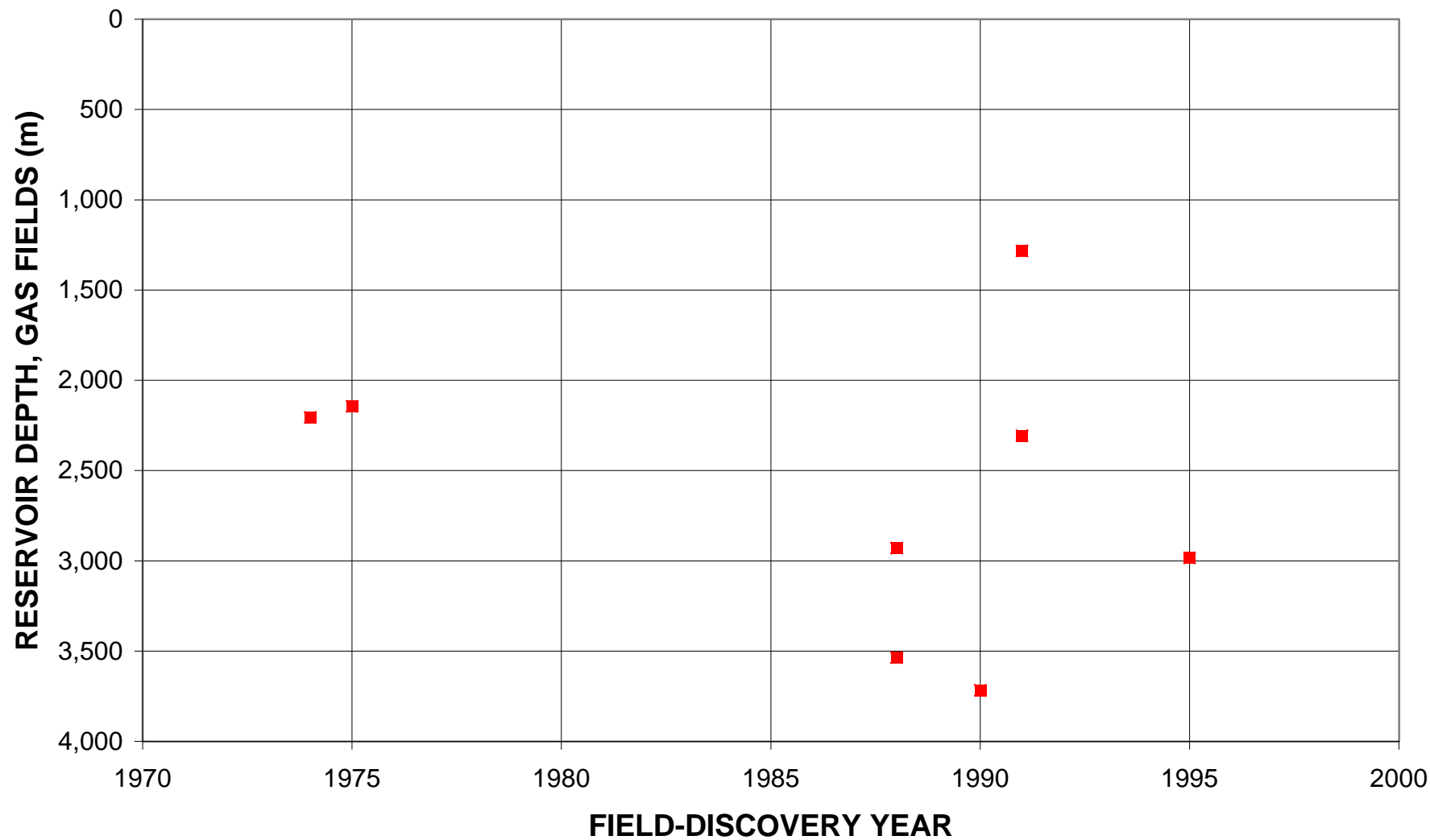
# Malita, Assessment Unit 39100301



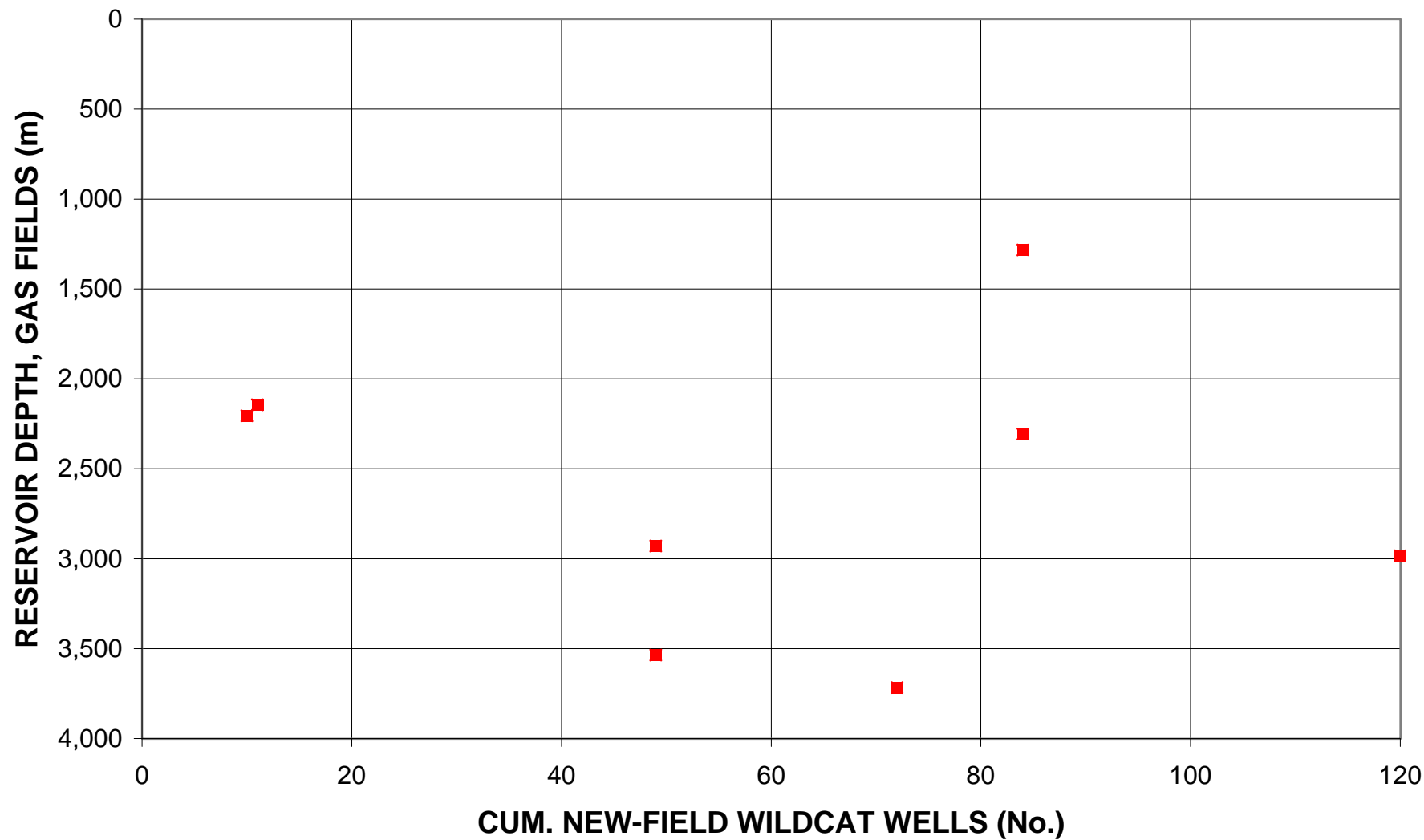
# Malita, Assessment Unit 39100301



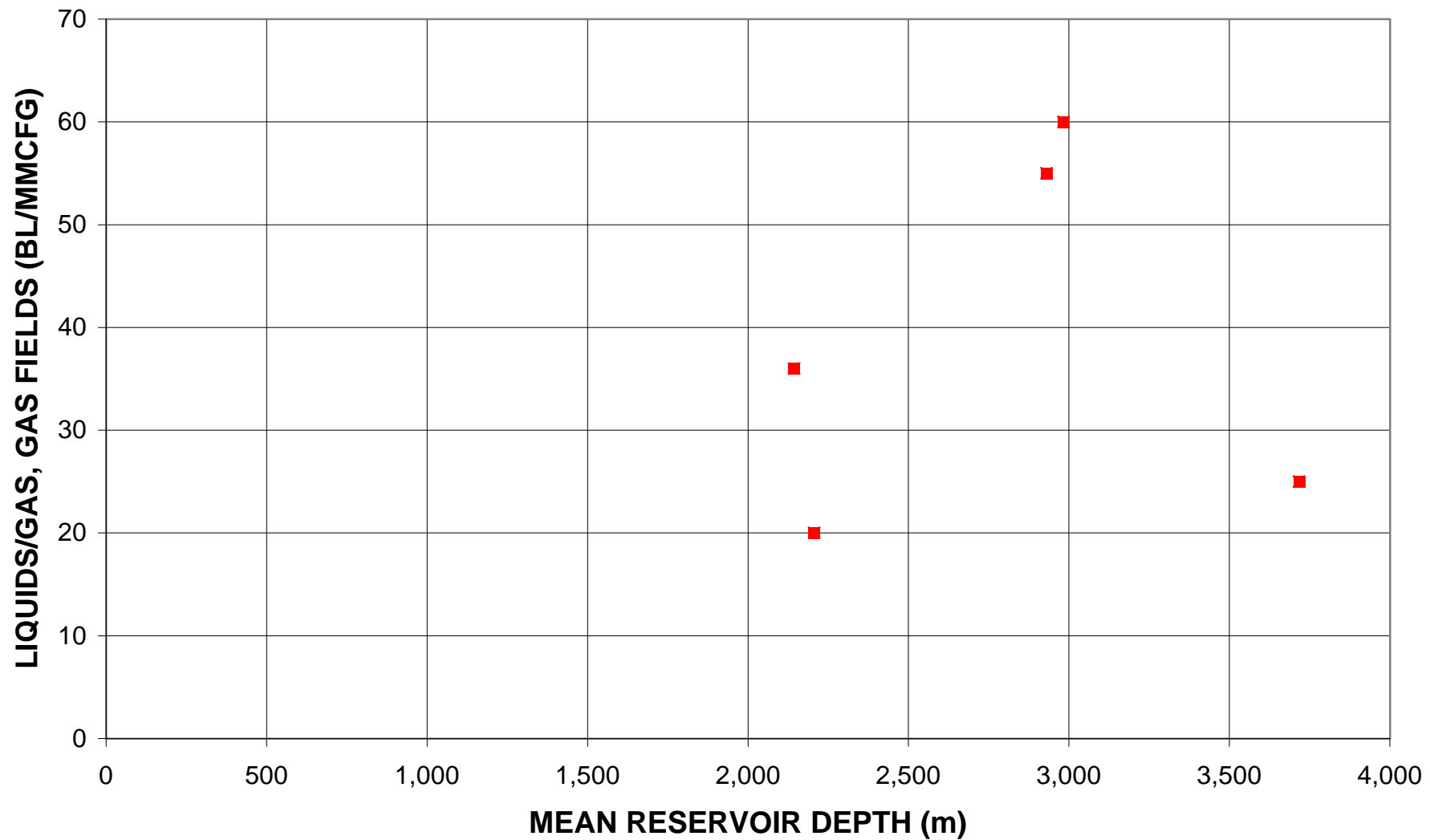
# Malita, Assessment Unit 39100301



# Malita, Assessment Unit 39100301



# Malita, Assessment Unit 39100301



**Malita, Assessment Unit 39100301  
Volumes of Discovered Petroleum**

[MMBO, million barrels of oil. BCFG, billion cubic feet of gas. MMBNGL, million barrels of natural gas liquids. Fields containing less than 1 MMBO in oil fields or 6 BCFG in gas fields were not considered in the assessment. Fields were classified as oil or gas by the USGS. Fields without reported discovery dates were not included. NA means not applicable and is shown for volumes where only one field is present. Calculated values may not be equal to the sums of the component values because numbers have been independently rounded.]

Field Type	Known (Discovered) Volumes				Grown (Discovered) Volumes			
	Number of Fields	Oil (MMBO)	Gas (BCFG)	NGL (MMBNGL)	Number of Fields	Oil (MMBO)	Gas (BCFG)	NGL (MMBNGL)
Oil Fields	9	484	106	0	9	1,240	216	0
Gas Fields	8	18	7,420	385	8	35	24,425	1,342
Fields <1 MMBOE	0	0	0	0	0	0	0	0
All Fields	17	502	7,526	385	17	1,275	24,642	1,342

**Malita, Assessment Unit 39100301  
Discovery-History Sequence**

[MMBO, million barrels of oil. BCFG, billion cubic feet of gas. Fields containing less than 1 MMBO in oil fields or 6 BCFG in gas fields were not considered in the assessment. Fields were classified as oil or gas by the USGS. The first half or third shows year of first field discovery as well as end of period. NA means not applicable and is shown where fewer than four fields are present.]

Field Type	Discovery-History Sequence - Known (Discovered) Volumes					
		Year (End of Period)	Number of Fields	Total Volume	Mean Size	Median Size
Oil Fields	<u>Known Sizes (MMBO)</u>					
	First half	1983-1994	5	433	87	28
	Second half	1995	4	51	13	10
	All Oil Fields		9	484	54	25
Gas Fields	<u>Known Sizes (BCFG)</u>					
	First half	1974-1988	4	1,050	263	150
	Second half	1995	4	6,370	1,593	175
	All Gas Fields		8	7,420	928	150



**Malita, Assessment Unit 39100301  
Discovery-History Sequence**

[MMBO, million barrels of oil. BCFG, billion cubic feet of gas. Fields containing less than 1 MMBO in oil fields or 6 BCFG in gas fields were not considered in the assessment. Fields were classified as oil or gas by the USGS. The first half or third shows year of first field discovery as well as end of period. NA means not applicable and is shown where fewer than four fields are present.]

Field Type		Discovery-History Sequence - Grown (Discovered) Volumes				
		Year (End of Period)	Number of Fields	Total Volume	Mean Size	Median Size
Oil Fields	<u>Grown Sizes (MMBO)</u>					
	First half	1983-1994	5	1,067	213	54
	Second half	1995	4	174	43	31
	All Oil Fields		9	1,240	138	47
Gas Fields	<u>Grown Sizes (BCFG)</u>					
	First half	1974-1988	4	1,968	492	257
	Second half	1995	4	22,458	5,614	418
	All Gas Fields		8	24,425	3,053	259